

BK: 2026 PG: 639
 Recorded: 3/10/2026 at 8:37:06.0 AM
 Pages 1
 County Recording Fee: \$7.00
 Iowa E-Filing Fee: \$3.00
 Combined Fee: \$10.00
 Revenue Tax: \$0.00
 BRANDY L. MACUMBER, RECORDER
 Madison County, Iowa

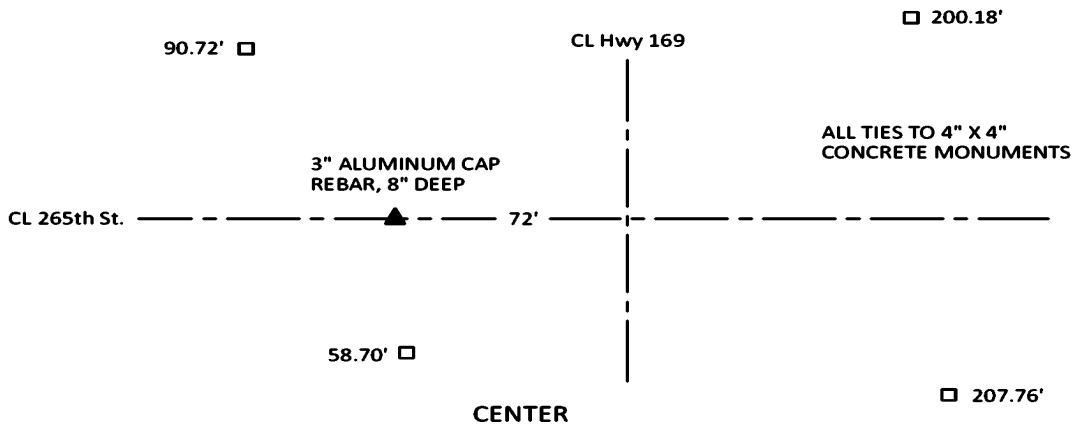
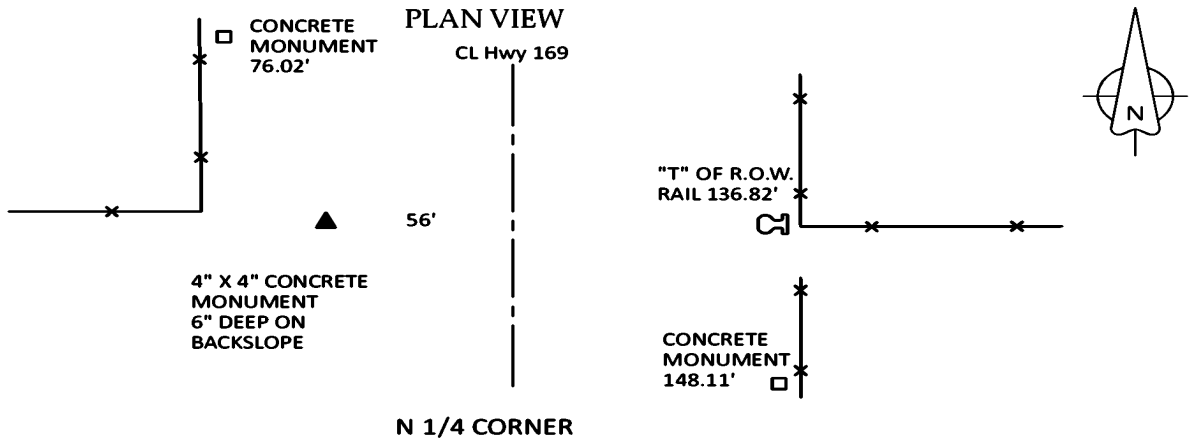
RETURN TO: DANIELS LAND SURVEYING, 22470 18TH LANE, NEW VIRGINIA IA 50210 (515) 577-2583

UNITED STATES PUBLIC LAND CORNER CERTIFICATE

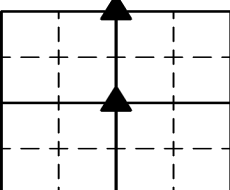
Land Survey Monuments in Section 26, Township 75 North, Range 28 West of the 5th P.M., Madison County, Iowa.
 Previously recorded in n.a. in the County Recorder's Office

MONUMENT DESCRIPTIONS AND REMARKS:

N 1/4 CORNER - Found 4" x 4" Concrete Monument buried 6" on backslope using IDOT road records. Accepted position.
 CENTER - Found 3" aluminum cap rebar buried 8" in gravel road using IDOT road records. Accepted position.




ALL TIES TO RING SHANK NAILS UNLESS NOTED



Section Number:
26

Project Number: 2572



I hereby certify that this surveying document was prepared by me and the related survey work was performed by me or under my direct personal supervision and that I am a duly licensed Professional Land Surveyor under the laws of the State of Iowa.
 Signed Chad A. Daniels 9 MAR 26
 Chad A. Daniels Date
 Iowa License No. 17532
 My license renewal date is 12-31-2026