

BK: 2026 PG: 1443
 Recorded: 5/22/2026 at 9:58:19.0 AM
 Pages 1
 County Recording Fee: \$7.00
 Iowa E-Filing Fee: \$3.00
 Combined Fee: \$10.00
 Revenue Tax: \$0.00
 BRANDY L. MACUMBER, RECORDER
 Madison County, Iowa

RETURN TO: DANIELS LAND SURVEYING, 22470 18TH LANE, NEW VIRGINIA IA 50210 (515) 577-2583

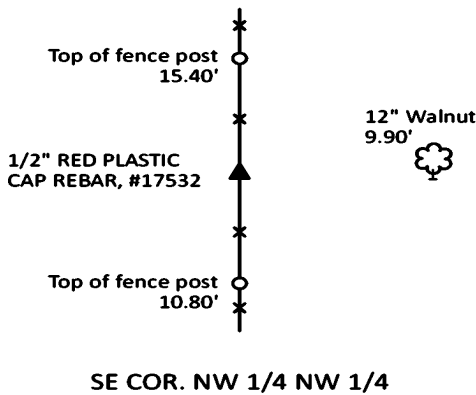
UNITED STATES PUBLIC LAND CORNER CERTIFICATE

Land Survey Monuments in Section 12, Township 75 North, Range 29 West of the 5th P.M., Madison County, Iowa.
 Previously recorded in n.a. in the County Recorder's Office

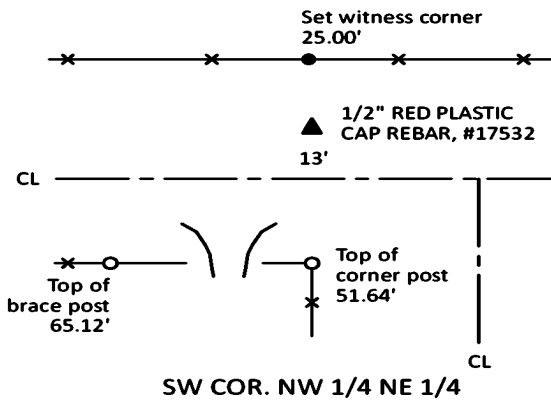
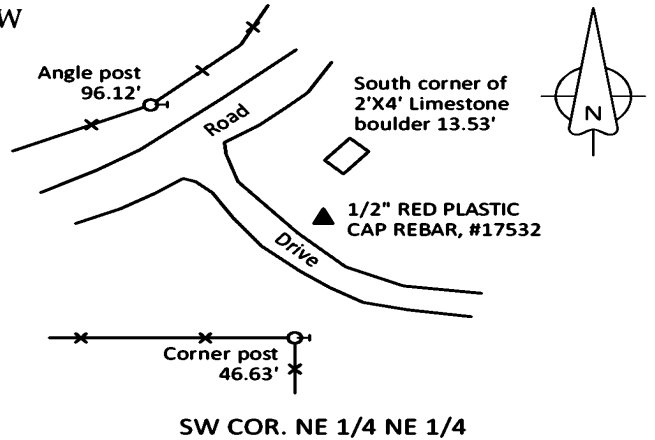
MONUMENT DESCRIPTIONS AND REMARKS:

SE COR. NW 1/4 NW 1/4 - Set at intersection of 1/4 1/4 line from the East with North/South boundary fence.
 SW COR. NW 1/4 NE 1/4 - Set midpoint and online between Center and N 1/4 Corner.
 SW COR. NE 1/4 NE 1/4 - Set at mathematical Center of NE 1/4 using all recorded corners in NE 1/4

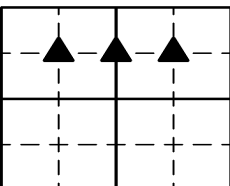
PLAN VIEW



12" Walnut 9.90'




ALL TIES TO RING SHANK NAILS UNLESS NOTED



Section Number:
12

Project Number: 2618



I hereby certify that this surveying document was prepared by me and the related survey work was performed by me or under my direct personal supervision and that I am a duly licensed Professional Land Surveyor under the laws of the State of Iowa.
 Signed *Chad A. Daniels* 22 MAY 26
 Chad A. Daniels Date
 Iowa License No. 17532
 My license renewal date is 12-31-2026