

BK: 2026 PG: 1132
 Recorded: 4/23/2026 at 8:17:55.0 AM
 Pages 1
 County Recording Fee: \$7.00
 Iowa E-Filing Fee: \$3.00
 Combined Fee: \$10.00
 Revenue Tax: \$0.00
 BRANDY L. MACUMBER, RECORDER
 Madison County, Iowa

RETURN TO: DANIELS LAND SURVEYING, 22470 18TH LANE, NEW VIRGINIA IA 50210 (515) 577-2583

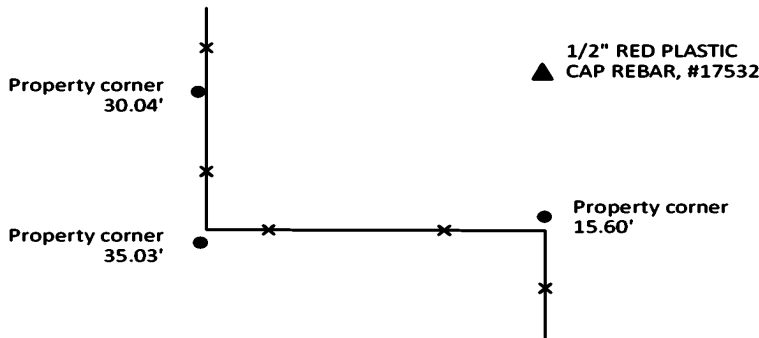
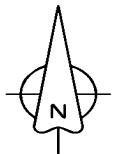
UNITED STATES PUBLIC LAND CORNER CERTIFICATE

Land Survey Monuments in Section 3, Township 75 North, Range 26 West of the 5th P.M., Madison County, Iowa.
 Previously recorded in Book 2023 Page 89 in the County Recorder's Office

MONUMENT DESCRIPTIONS AND REMARKS:

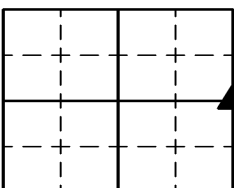
I accepted a boundary fence corner on the prior recorded certificate in error. Set new monument at intersection of established $\frac{1}{4}$ line to the West with Section line coming up from the South.

PLAN VIEW



E 1/4 CORNER


ALL TIES TO RING SHANK NAILS UNLESS NOTED



Section Number:

3

Project Number: 2600



I hereby certify that this surveying document was prepared by me and the related survey work was performed by me or under my direct personal supervision and that I am a duly licensed Professional Land Surveyor under the laws of the State of Iowa.

Signed Chad A. Daniels 22 APR 26
 Chad A. Daniels Date

Iowa License No. 17532
 My license renewal date is 12-31-2026