

BK: 2026 PG: 1006  
 Recorded: 4/9/2026 at 1:28:01.0 PM  
 Pages 1  
 County Recording Fee: \$7.00  
 Iowa E-Filing Fee: \$3.00  
 Combined Fee: \$10.00  
 Revenue Tax: \$0.00  
 BRANDY L. MACUMBER, RECORDER  
 Madison County, Iowa

RETURN TO: DANIELS LAND SURVEYING, 22470 18TH LANE, NEW VIRGINIA IA 50210 (515) 577-2583

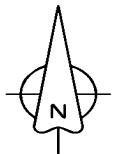
UNITED STATES PUBLIC LAND CORNER CERTIFICATE

Land Survey Monuments in Section 32, Township 76 North, Range 26 West of the 5th P.M., Madison County, Iowa.  
 Previously recorded in Book 2007 Page 4506 in the County Recorder's Office

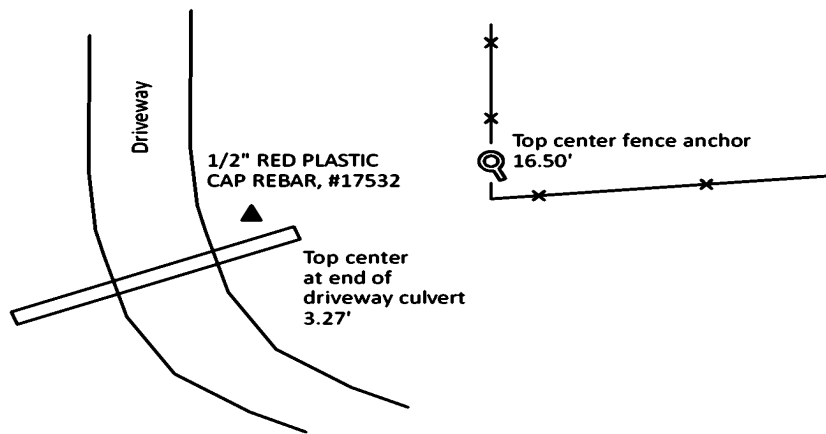
MONUMENT DESCRIPTIONS AND REMARKS:

NE COR. NW 1/4 SW 1/4 - Prior recorded monument and all ties removed by driveway construction. Reset monument using adjacent recorded survey of Parcel F.

PLAN VIEW

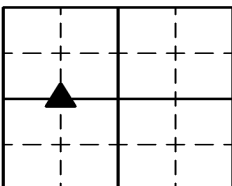


Corner of Parcel F  
 1/2" orange plastic  
 cap rebar, #13427  
 29.42' □



NE COR. NW 1/4 SW 1/4


ALL TIES TO RING SHANK NAILS UNLESS NOTED



Section Number:

32

Project Number: 2588



I hereby certify that this surveying document was prepared by me and the related survey work was performed by me or under my direct personal supervision and that I am a duly licensed Professional Land Surveyor under the laws of the State of Iowa.

Signed *Chad A. Daniels* 9 APR 26  
 Chad A. Daniels Date

Iowa License No. 17532  
 My license renewal date is 12-31-2026