

BK: 2025 PG: 2733
Recorded: 10/10/2025 at 7:58:51.0 AM
Pages 1
County Recording Fee: \$7.00
Iowa E-Filing Fee: \$3.00
Combined Fee: \$10.00
Revenue Tax: \$0.00
BRANDY L. MACUMBER, RECORDER
Madison County, Iowa

RETURN TO: DANIELS LAND SURVEYING, 22470 18TH LANE, NEW VIRGINIA IA 50210 (515) 577-2583

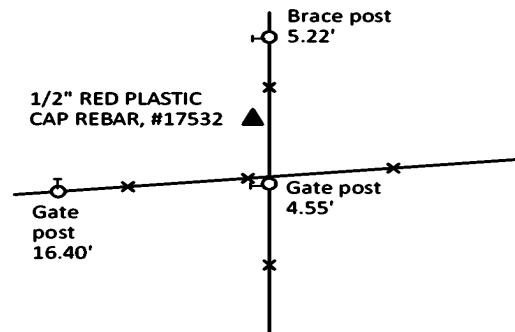
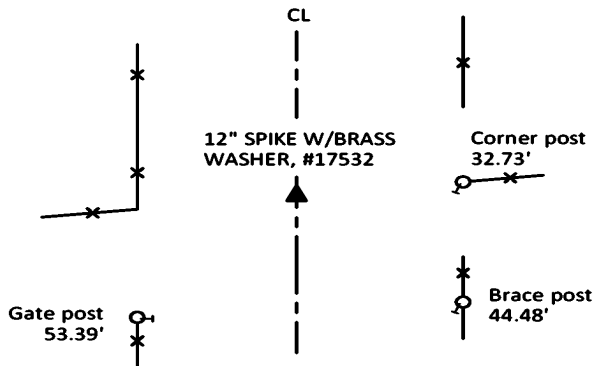
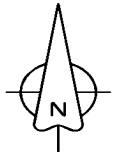
UNITED STATES PUBLIC LAND CORNER CERTIFICATE

Land Survey Monuments in Section 35, Township 77 North, Range 26 West of the 5th P.M., Madison County, Iowa.
Previously recorded in n.a. in the County Recorder's Office

MONUMENT DESCRIPTIONS AND REMARKS:

NW COR. SW $\frac{1}{4}$ SE $\frac{1}{4}$ & NE COR. SE $\frac{1}{4}$ SE $\frac{1}{4}$ - Both monuments set midpoint and online between found $\frac{1}{4}$ corners.

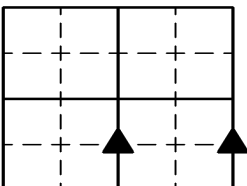
PLAN VIEW



NW COR. SW $\frac{1}{4}$ SE $\frac{1}{4}$

NE COR. SE $\frac{1}{4}$ SE $\frac{1}{4}$


ALL TIES TO RING SHANK NAILS UNLESS NOTED



Section Number:

35

Project Number: 2511



I hereby certify that this surveying document was prepared by me and the related survey work was performed by me or under my direct personal supervision and that I am a duly licensed Professional Land Surveyor under the laws of the State of Iowa.

Signed Chad A. Daniels 9 OCT 25

Chad A. Daniels Date

Iowa License No. 17532
My license renewal date is 12-31-2026