



Document 2025 2577

Book 2025 Page 2577 Type 06 043 Pages 1

Date 9/26/2025 Time 8:51:52AM

Rec Amt \$7.00

INDX

ANNO

SCAN

BRANDY MACUMBER, COUNTY RECORDER  
MADISON COUNTY IOWA

CHEK

RETURN TO: DANIELS LAND SURVEYING, 22470 18TH LANE, NEW VIRGINIA IA 50210 (515) 577-2583

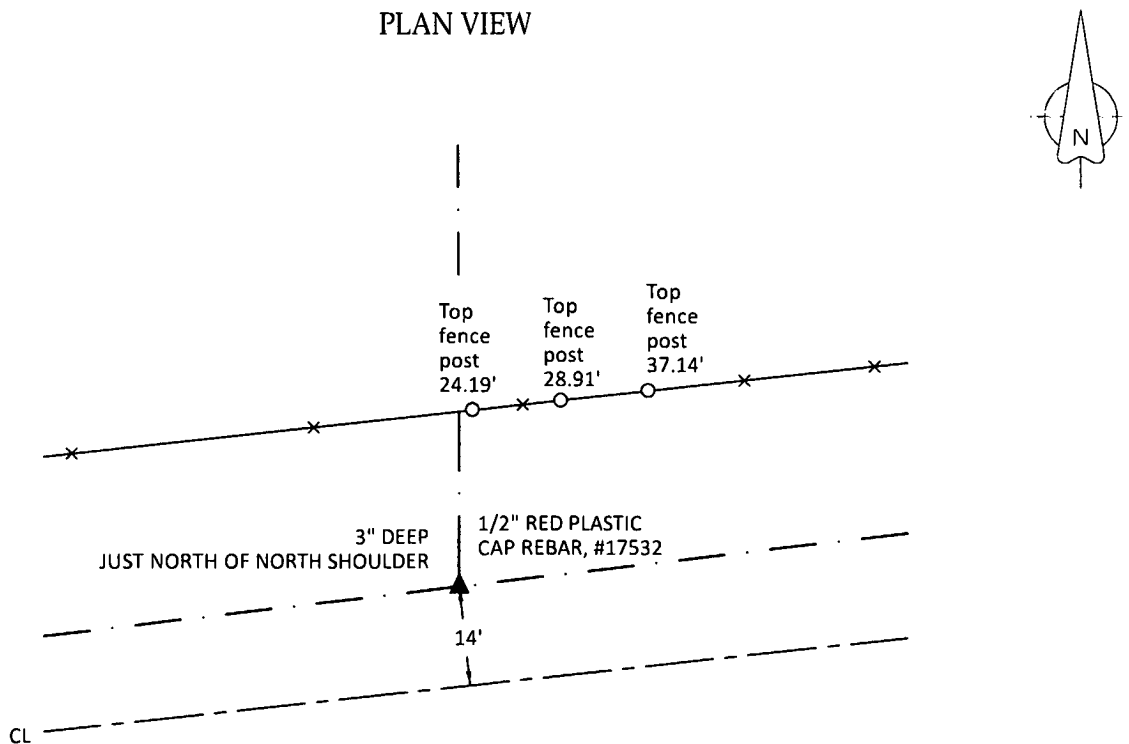
## UNITED STATES PUBLIC LAND CORNER CERTIFICATE

Land Survey Monuments in Section 36, Township 77 North, Range 26 West of the 5th P.M., Madison County, Iowa.  
Previously recorded in n.a. in the County Recorder's Office

### MONUMENT DESCRIPTIONS AND REMARKS:

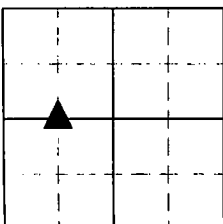
Set  $\frac{1}{2}$ " red plastic cap rebar, #17532 using traverse of Section 36. This monument is on a line from the W  $\frac{1}{4}$  Corner to the E  $\frac{1}{4}$  Corner.

### PLAN VIEW



SE COR. SW 1/4 NW 1/4


ALL TIES TO RING SHANK NAILS UNLESS NOTED



Section Number:

**36**

Project Number: 2501



I hereby certify that this surveying document was prepared by me and the related survey work was performed by me or under my direct personal supervision and that I am a duly licensed Professional Land Surveyor under the laws of the State of Iowa.

Signed

*Chad A. Daniels*  
Chad A. Daniels Date

22 SEP 25

Iowa License No. 17532

My license renewal date is 12-31-2026