

BK: 2025 PG: 2055
Recorded: 8/4/2025 at 1:55:55.0 PM
Pages 1
County Recording Fee: \$7.00
Iowa E-Filing Fee: \$3.00
Combined Fee: \$10.00
Revenue Tax: \$0.00
BRANDY L. MACUMBER, RECORDER
Madison County, Iowa

RETURN TO: DANIELS LAND SURVEYING, 22470 18TH LANE, NEW VIRGINIA IA 50210 (515) 577-2583

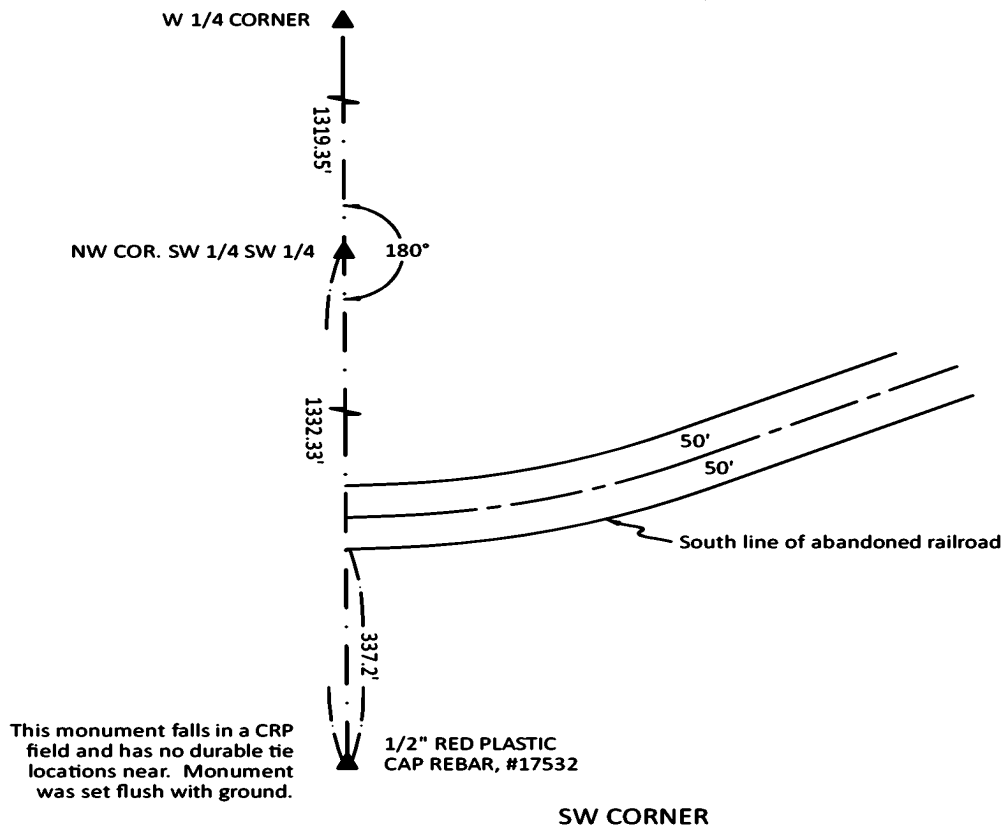
UNITED STATES PUBLIC LAND CORNER CERTIFICATE

Land Survey Monuments in Section 29, Township 76 North, Range 26 West of the 5th P.M., Madison County, Iowa.
Previously recorded in n.a. in the County Recorder's Office

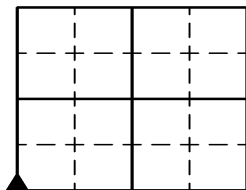
MONUMENT DESCRIPTIONS AND REMARKS:

Reset monument using extension of line from the North, at the distance South of the now abandoned railroad as shown on a Survey by E.B. Hiatt on 28 January 1919.

PLAN VIEW




ALL TIES TO RING SHANK NAILS UNLESS NOTED



Section Number:

29

Project Number: 2471



I hereby certify that this surveying document was prepared by me and the related survey work was performed by me or under my direct personal supervision and that I am a duly licensed Professional Land Surveyor under the laws of the State of Iowa.

Signed Chad A. Daniels Date 4 AUG 25
Chad A. Daniels

Iowa License No. 17532
My license renewal date is 12-31-2026