

BK: 2025 PG: 1671
Recorded: 6/30/2025 at 3:29:40.0 PM
Pages 1
County Recording Fee: \$7.00
Iowa E-Filing Fee: \$3.00
Combined Fee: \$10.00
Revenue Tax: \$0.00
BRANDY L. MACUMBER, RECORDER
Madison County, Iowa

RETURN TO: DANIELS LAND SURVEYING, 22470 18TH LANE, NEW VIRGINIA IA 50210 (515) 577-2583

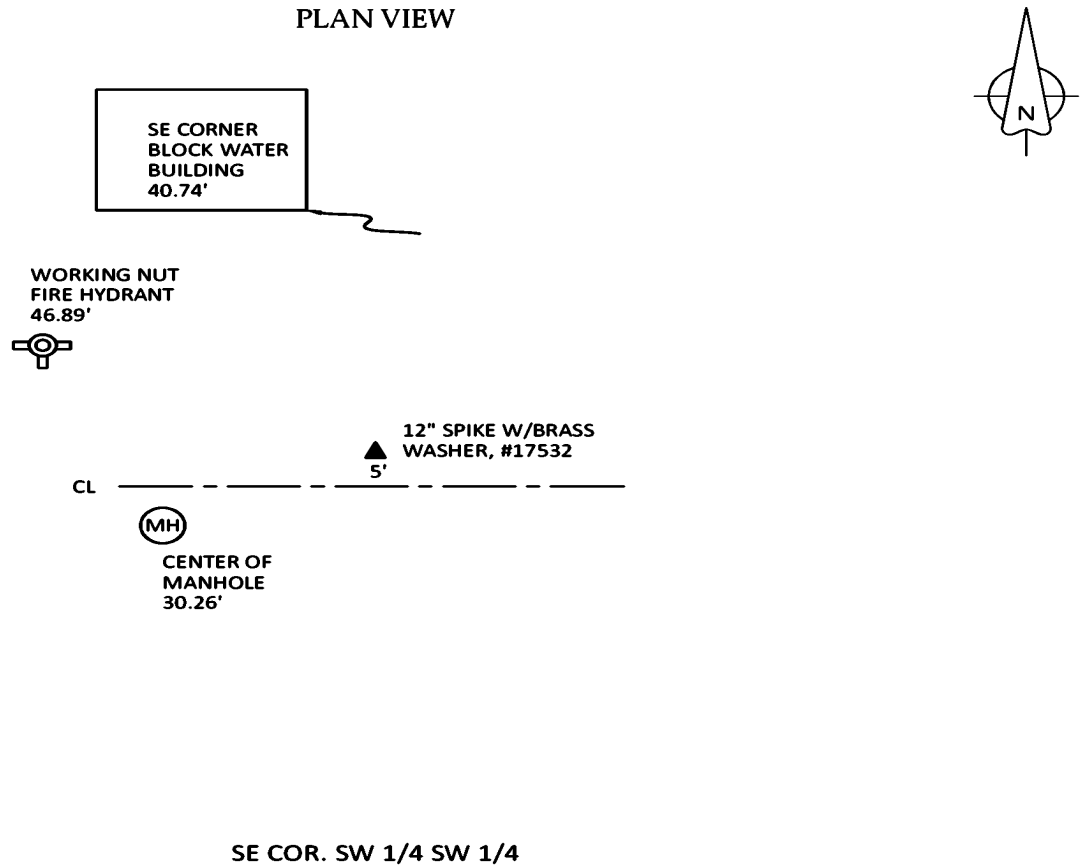
UNITED STATES PUBLIC LAND CORNER CERTIFICATE

Land Survey Monuments in Section 15, Township 74 North, Range 26 West of the 5th P.M., Madison County, Iowa.
Previously recorded in Book 2002 Page 1154 in the County Recorder's Office

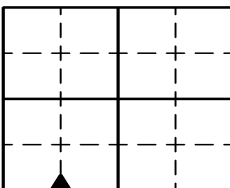
MONUMENT DESCRIPTIONS AND REMARKS:

Prior recorded monument had been removed by road construction. Reset monument from ties.

PLAN VIEW




ALL TIES TO RING SHANK NAILS UNLESS NOTED



Section Number:

15

Project Number: 2455



I hereby certify that this surveying document was prepared by me and the related survey work was performed by me or under my direct personal supervision and that I am a duly licensed Professional Land Surveyor under the laws of the State of Iowa.

Signed

Chad A. Daniels
Chad A. Daniels Date

23 JUN 25

Iowa License No. 17532

My license renewal date is 12-31-2026