

BK: 2025 PG: 1546
Recorded: 6/18/2025 at 8:34:43.0 AM
Pages 1
County Recording Fee: \$7.00
Iowa E-Filing Fee: \$3.00
Combined Fee: \$10.00
Revenue Tax: \$0.00
BRANDY L. MACUMBER, RECORDER
Madison County, Iowa

RETURN TO: DANIELS LAND SURVEYING, 22470 18TH LANE, NEW VIRGINIA IA 50210 (515) 577-2583

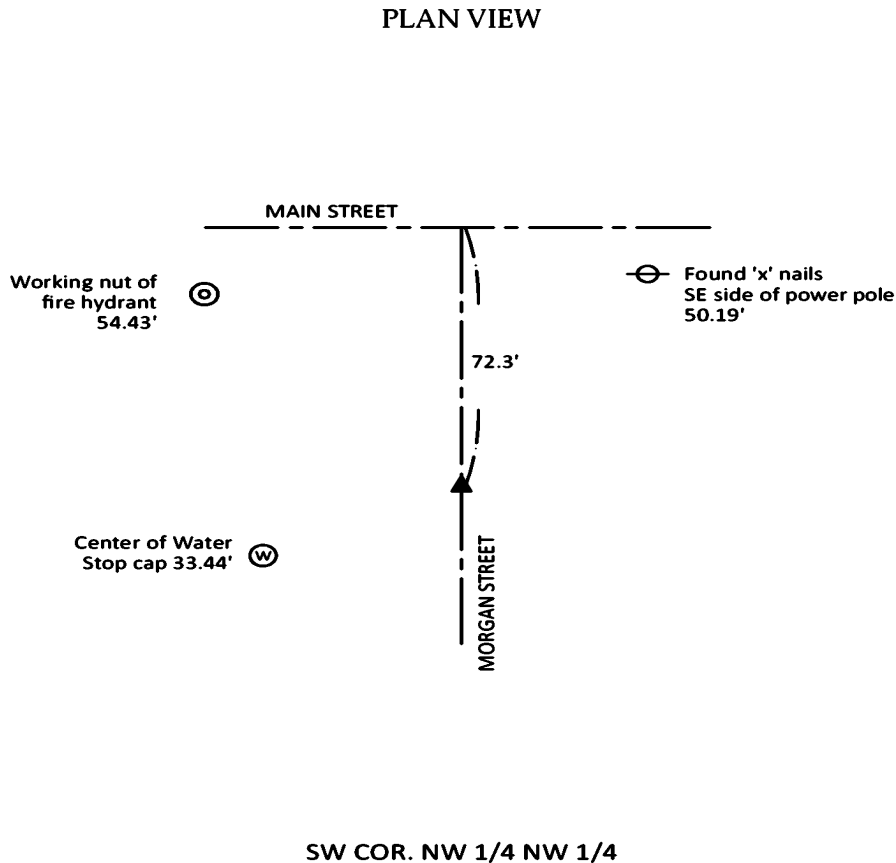
UNITED STATES PUBLIC LAND CORNER CERTIFICATE

Land Survey Monuments in Section 24, Township 75 North, Range 26 West of the 5th P.M., Madison County, Iowa.
Previously recorded in Book 1 Page 29 in the County Recorder's Office

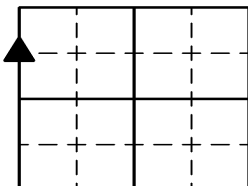
MONUMENT DESCRIPTIONS AND REMARKS:

Prior monument removed by road construction. Reset new monument based on location of prior monument.
New monument is a plain $\frac{1}{2}$ " rebar set in pavement.

PLAN VIEW




ALL TIES TO RING SHANK NAILS UNLESS NOTED



Section Number:

24

Project Number: 2452



I hereby certify that this surveying document was prepared by me and the related survey work was performed by me or under my direct personal supervision and that I am a duly licensed Professional Land Surveyor under the laws of the State of Iowa.

Signed Chad A. Daniels Date 17 JUN 25

Iowa License No. 17532
My license renewal date is 12-31-2026