

BK: 2025 PG: 1545
Recorded: 6/18/2025 at 8:34:26.0 AM
Pages 1
County Recording Fee: \$7.00
Iowa E-Filing Fee: \$3.00
Combined Fee: \$10.00
Revenue Tax: \$0.00
BRANDY L. MACUMBER, RECORDER
Madison County, Iowa

RETURN TO: DANIELS LAND SURVEYING, 22470 18TH LANE, NEW VIRGINIA IA 50210 (515) 577-2583

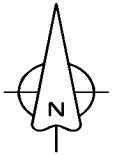
UNITED STATES PUBLIC LAND CORNER CERTIFICATE


Land Survey Monuments in Section 24, Township 75 North, Range 26 West of the 5th P.M., Madison County, Iowa.
Previously recorded in Book 2 Page 132 in the County Recorder's Office


MONUMENT DESCRIPTIONS AND REMARKS:

Prior monument and all ties had been removed. Reset monument using adjacent surveys.

PLAN VIEW




Cut 'X' in
light pole base
65.71' 

Cut 'X' in NE
corner of sign
base 69.12' 

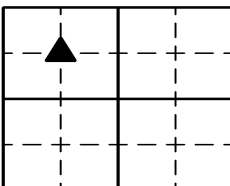
CASEY'S PARKING LOT

▲ MAG NAIL W/BRASS
WASHER, #17532


Cut 'X' in
light pole base
29.16'

SE COR. NW 1/4 NW 1/4


ALL TIES TO RING SHANK NAILS UNLESS NOTED



Section Number:


24

Project Number: 2441



I hereby certify that this surveying document was prepared by me and the related survey work was performed by me or under my direct personal supervision and that I am a duly licensed Professional Land Surveyor under the laws of the State of Iowa.

Signed


Chad A. Daniels Date

17 JUN 25

Iowa License No. 17532
My license renewal date is 12-31-2026