

BK: 2024 PG: 983  
Recorded: 5/7/2024 at 3:25:44.0 PM  
Pages 1  
County Recording Fee: \$7.00  
Iowa E-Filing Fee: \$3.00  
Combined Fee: \$10.00  
Revenue Tax: \$0.00  
BRANDY L. MACUMBER, RECORDER  
Madison County, Iowa

RETURN TO: DANIELS LAND SURVEYING, 22470 18TH LANE, NEW VIRGINIA IA 50210 (515) 577-2583

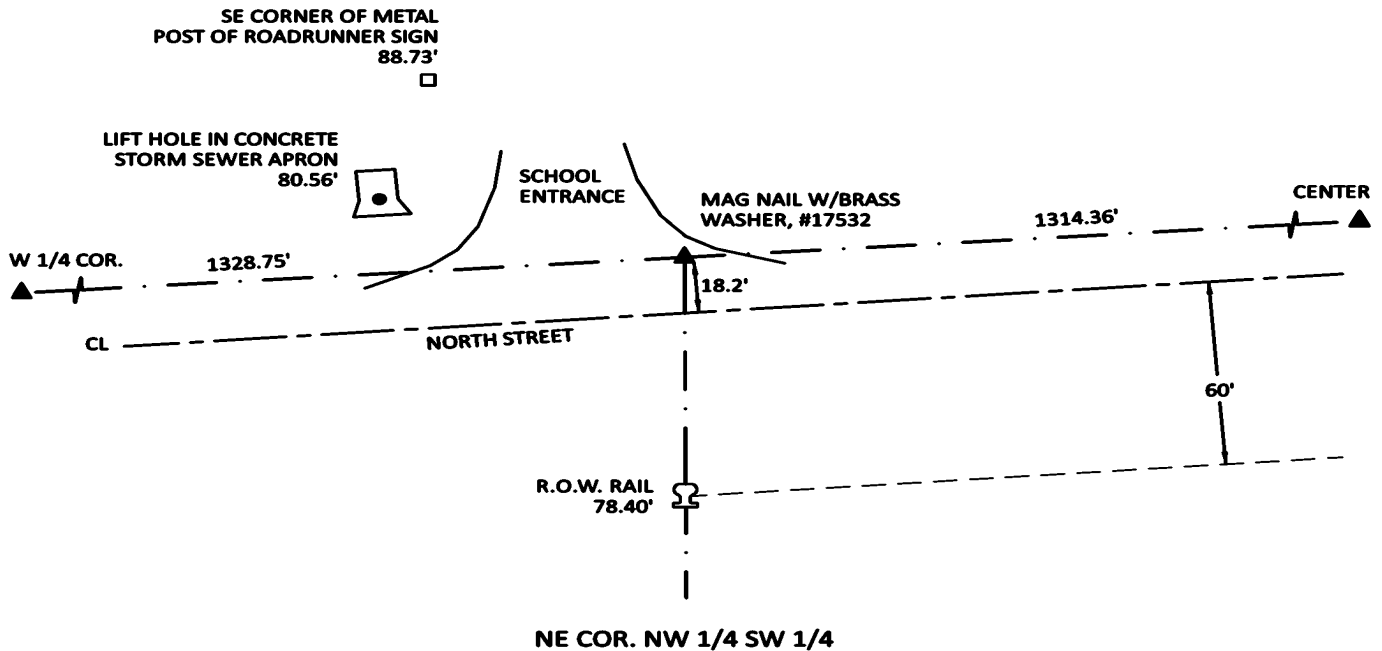
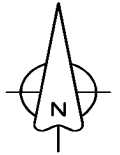
## UNITED STATES PUBLIC LAND CORNER CERTIFICATE

Land Survey Monuments in Section 15, Township 74 North, Range 26 West of the 5th P.M., Madison County, Iowa.  
Previously recorded in n.a. in the County Recorder's Office

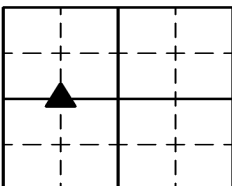
### MONUMENT DESCRIPTIONS AND REMARKS:

Set Mag Nail w/ brass washer, #17532 at the intersection of a line from the W  $\frac{1}{4}$  Corner to the Center with the East line of the Original Town Plat of Truro.

### PLAN VIEW




ALL TIES TO RING SHANK NAILS UNLESS NOTED



Section Number:

**15**

Project Number: 2243



I hereby certify that this surveying document was prepared by me and the related survey work was performed by me or under my direct personal supervision and that I am a duly licensed Professional Land Surveyor under the laws of the State of Iowa.

Signed Chad A. Daniels Date 25 APR 24  
Chad A. Daniels

Iowa License No. 17532  
My license renewal date is 12-31-2024