

BK: 2024 PG: 982
Recorded: 5/7/2024 at 3:25:25.0 PM
Pages 1
County Recording Fee: \$7.00
Iowa E-Filing Fee: \$3.00
Combined Fee: \$10.00
Revenue Tax: \$0.00
BRANDY L. MACUMBER, RECORDER
Madison County, Iowa

RETURN TO: DANIELS LAND SURVEYING, 22470 18TH LANE, NEW VIRGINIA IA 50210 (515) 577-2583

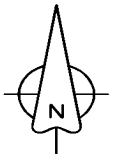
UNITED STATES PUBLIC LAND CORNER CERTIFICATE

Land Survey Monuments in Section 23, Township 75 North, Range 26 West of the 5th P.M., Madison County, Iowa.
Previously recorded in n.a. in the County Recorder's Office


MONUMENT DESCRIPTIONS AND REMARKS:

Set $\frac{1}{2}$ " x 20" red plastic cap rebar, #17532 midpoint and online between Center and W $\frac{1}{4}$ Corner.

PLAN VIEW



3" TWIN OAK 4.00' 

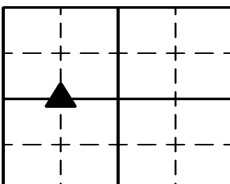

1/2" RED PLASTIC
CAP REBAR, #17532
(2" UP)

 GATE POST
12.55'

 LAG BOLT IN SOUTH SIDE
OF GATE POST
6.95'

SE COR. SW 1/4 NW 1/4


ALL TIES TO RING SHANK NAILS UNLESS NOTED



Section Number:


23

Project Number: 2249



I hereby certify that this surveying document was prepared by me and the related survey work was performed by me or under my direct personal supervision and that I am a duly licensed Professional Land Surveyor under the laws of the State of Iowa.

Signed


Chad A. Daniels Date

6 MAY 24

Iowa License No. 17532
My license renewal date is 12-31-2024