

BK: 2024 PG: 793  
Recorded: 4/16/2024 at 2:49:31.0 PM  
Pages 1  
County Recording Fee: \$7.00  
Iowa E-Filing Fee: \$3.00  
Combined Fee: \$10.00  
Revenue Tax: \$0.00  
BRANDY L. MACUMBER, RECORDER  
Madison County, Iowa

RETURN TO: DANIELS LAND SURVEYING, 22470 18TH LANE, NEW VIRGINIA IA 50210 (515) 577-2583

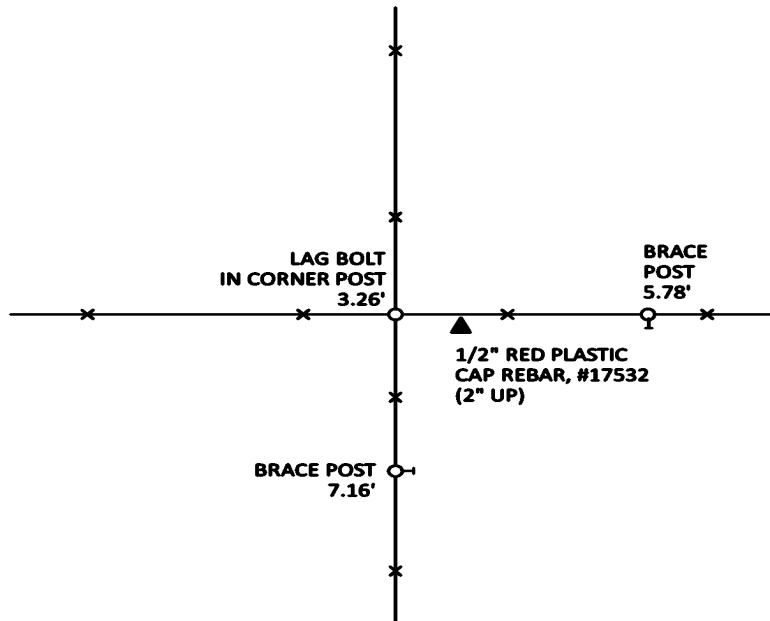
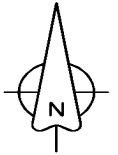
## UNITED STATES PUBLIC LAND CORNER CERTIFICATE

Land Survey Monuments in Section 25, Township 75 North, Range 26 West of the 5th P.M., Madison County, Iowa.  
Previously recorded in n.a. in the County Recorder's Office

### MONUMENT DESCRIPTIONS AND REMARKS:

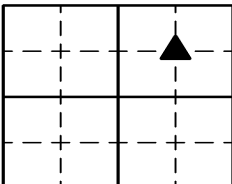
Set  $\frac{1}{2}$ " x 24" red plastic cap rebar, #17532 at mathematical Center of the NE  $\frac{1}{4}$  using all existing recorded monuments in the  $\frac{1}{4}$ .

### PLAN VIEW



SW COR. NE 1/4 NE 1/4


ALL TIES TO RING SHANK NAILS UNLESS NOTED



Section Number:

**25**

Project Number: 2234



I hereby certify that this surveying document was prepared by me and the related survey work was performed by me or under my direct personal supervision and that I am a duly licensed Professional Land Surveyor under the laws of the State of Iowa.

Signed

*Chad A. Daniels*  
Chad A. Daniels Date

16 APR 24

Iowa License No. 17532

My license renewal date is 12-31-2024