

BK: 2024 PG: 49  
Recorded: 1/4/2024 at 2:11:44.0 PM  
Pages 1  
County Recording Fee: \$7.00  
Iowa E-Filing Fee: \$3.00  
Combined Fee: \$10.00  
Revenue Tax:  
BRANDY L. MACUMBER, RECORDER  
Madison County, Iowa

RETURN TO: DANIELS LAND SURVEYING, 22470 18TH LANE, NEW VIRGINIA IA 50210 (515) 577-2583

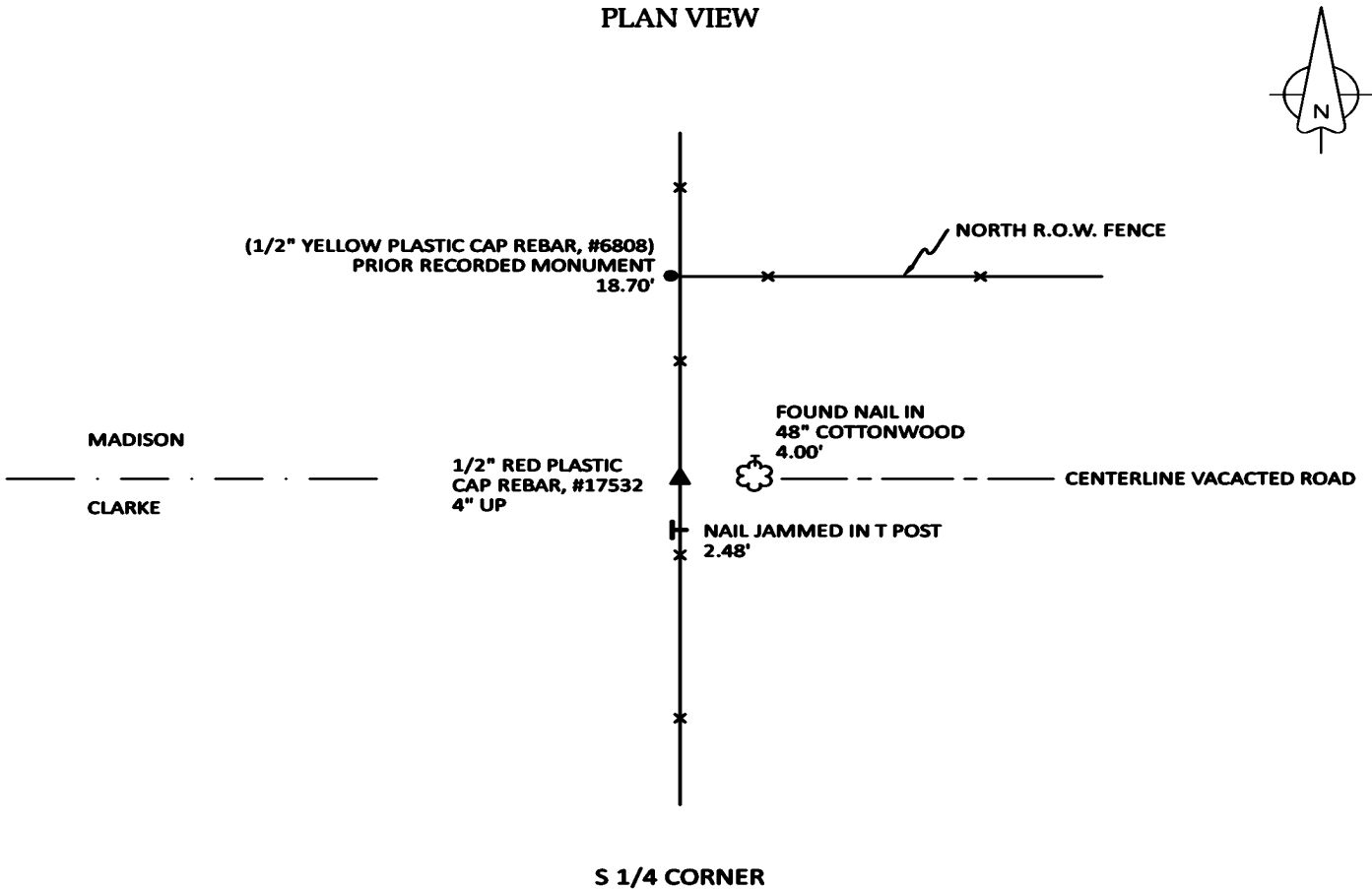
## UNITED STATES PUBLIC LAND CORNER CERTIFICATE

Land Survey Monuments in Section 35, Township 74 North, Range 26 West of the 5th P.M., Madison County, Iowa.  
Previously recorded in Bk 2003 Pg 6418 in the County Recorder's Office

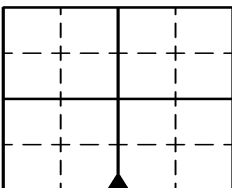
### MONUMENT DESCRIPTIONS AND REMARKS:

Prior recorded monument was set at the fence corner which is at the North Right-of-way line of a vacated road. The centerline of the road and a line from the SE Corner to the S  $\frac{1}{4}$  Cor. of the SW  $\frac{1}{4}$  are the same thing. I did not accept prior monument and set a  $\frac{1}{2}$ " x 24" red plastic cap rebar, #17532 at intersection of established Section line with North/South boundary fence.

### PLAN VIEW




ALL TIES TO RING SHANK NAILS UNLESS NOTED



Section Number:

**35**

Project Number: 2187



I hereby certify that this surveying document was prepared by me and the related survey work was performed by me or under my direct personal supervision and that I am a duly licensed Professional Land Surveyor under the laws of the State of Iowa.

Signed

*Chad A. Daniels*  
Chad A. Daniels Date

4 JAN 24

Iowa License No. 17532

My license renewal date is 12-31-2024