

BK: 2024 PG: 3174
Recorded: 12/30/2024 at 3:26:39.0 PM
Pages 1
County Recording Fee: \$7.00
Iowa E-Filing Fee: \$3.00
Combined Fee: \$10.00
Revenue Tax: \$0.00
BRANDY L. MACUMBER, RECORDER
Madison County, Iowa

RETURN TO: DANIELS LAND SURVEYING, 22470 18TH LANE, NEW VIRGINIA IA 50210 (515) 577-2583

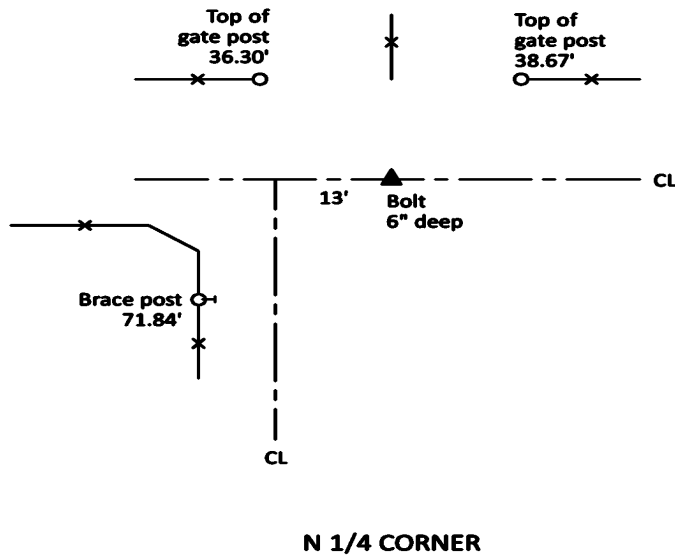
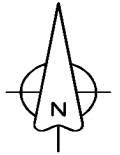
UNITED STATES PUBLIC LAND CORNER CERTIFICATE

Land Survey Monuments in Section 34, Township 75 North, Range 27 West of the 5th P.M., Madison County, Iowa.
Previously recorded in n.a. in the County Recorder's Office

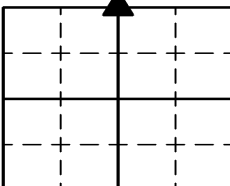
MONUMENT DESCRIPTIONS AND REMARKS:

Found bolt that had been previously used on adjacent surveys. Accepted position.

PLAN VIEW




ALL TIES TO RING SHANK NAILS UNLESS NOTED



Section Number:

34

Project Number: 2367



I hereby certify that this surveying document was prepared by me and the related survey work was performed by me or under my direct personal supervision and that I am a duly licensed Professional Land Surveyor under the laws of the State of Iowa.

Signed Chad A. Daniels 30 DEC 24
Chad A. Daniels Date

Iowa License No. 17532
My license renewal date is 12-31-2026