

BK: 2024 PG: 2721
 Recorded: 11/7/2024 at 8:08:41.0 AM
 Pages 1
 County Recording Fee: \$7.00
 Iowa E-Filing Fee: \$3.00
 Combined Fee: \$10.00
 Revenue Tax: \$0.00
 BRANDY L. MACUMBER, RECORDER
 Madison County, Iowa

RETURN TO: DANIELS LAND SURVEYING, 22470 18TH LANE, NEW VIRGINIA IA 50210 (515) 577-2583

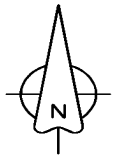
UNITED STATES PUBLIC LAND CORNER CERTIFICATE

Land Survey Monuments in Section 10, Township 74 North, Range 26 West of the 5th P.M., Madison County, Iowa.
 Previously recorded in n.a. in the County Recorder's Office

MONUMENT DESCRIPTIONS AND REMARKS:

SE COR. NW 1/4 NW 1/4 - Set at mathematical center of NW 1/4 using all recorded monuments in the 1/4 section.
 SW COR. SE 1/4 NE 1/4 - Set midpoint and online between Center and E 1/4 Corner

PLAN VIEW



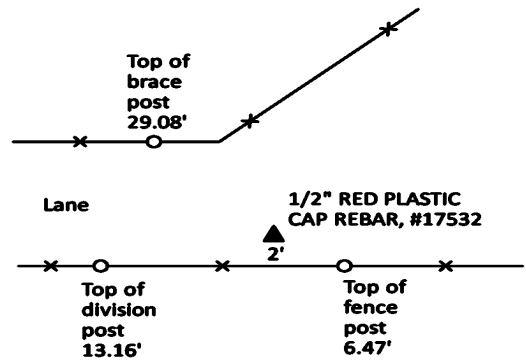
16" Hedge
10.75'



1/2" RED PLASTIC
CAP REBAR, #17532

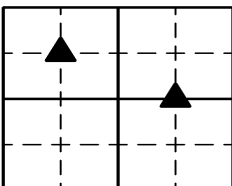


SE COR. NW 1/4 NW 1/4



SW COR. SE 1/4 NE 1/4


ALL TIES TO RING SHANK NAILS UNLESS NOTED



Section Number:

10

Project Number: 2316



I hereby certify that this surveying document was prepared by me and the related survey work was performed by me or under my direct personal supervision and that I am a duly licensed Professional Land Surveyor under the laws of the State of Iowa.

Signed  31 OCT 24
 Chad A. Daniels Date

Iowa License No. 17532
 My license renewal date is 12-31-2024