

BK: 2024 PG: 2036
Recorded: 8/21/2024 at 2:06:48.0 PM
Pages 1
County Recording Fee: \$7.00
Iowa E-Filing Fee: \$3.00
Combined Fee: \$10.00
Revenue Tax: \$0.00
BRANDY L. MACUMBER, RECORDER
Madison County, Iowa

RETURN TO: DANIELS LAND SURVEYING, 22470 18TH LANE, NEW VIRGINIA IA 50210 (515) 577-2583

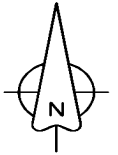
UNITED STATES PUBLIC LAND CORNER CERTIFICATE


Land Survey Monuments in Section 33, Township 76 North, Range 26 West of the 5th P.M., Madison County, Iowa.
Previously recorded in n.a. in the County Recorder's Office


MONUMENT DESCRIPTIONS AND REMARKS:

Set $\frac{1}{2}$ " x 24" red plastic cap rebar, #17532 at mathematical Center of the NE $\frac{1}{4}$ of Section by using all recorded monuments of the NE $\frac{1}{4}$.

PLAN VIEW



 6" Box Elder
2.18'

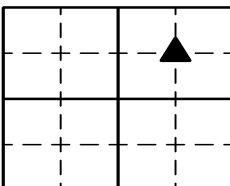
 18" Poplar
4.30'

 1/2" RED PLASTIC
CAP REBAR, #17532

 6" Box Elder
4.40'

SW COR. NE 1/4 NE 1/4


ALL TIES TO RING SHANK NAILS UNLESS NOTED



Section Number:

33

Project Number: 2302



I hereby certify that this surveying document was prepared by me and the related survey work was performed by me or under my direct personal supervision and that I am a duly licensed Professional Land Surveyor under the laws of the State of Iowa.

Signed  20 AUG 24

Chad A. Daniels Date

Iowa License No. 17532
My license renewal date is 12-31-2024