

RETURN TO: DANIELS LAND SURVEYING, 22470 18TH LANE, NEW VIRGINIA IA 50210 (515) 577-2583

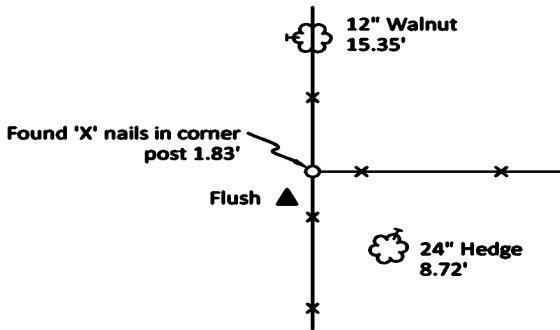
UNITED STATES PUBLIC LAND CORNER CERTIFICATE

Land Survey Monuments in Section 3, Township 74 North, Range 26 West of the 5th P.M., Madison County, Iowa.
 Previously recorded in n.a. in the County Recorder's Office

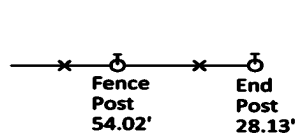
MONUMENT DESCRIPTIONS AND REMARKS:

Found and accepted all 3 monuments that were set during a Plat of Survey recorded in Book 2007 Page 3107 but I could not find any recorded certificates. All monuments are 1/2" yellow plastic cap rebar, #6808

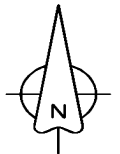
PLAN VIEW



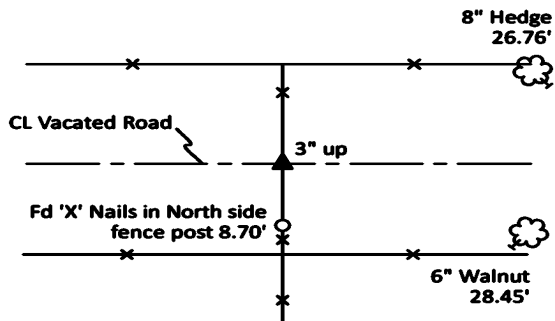
NW COR. SW 1/4 SE 1/4



NE COR. SW 1/4 SE 1/4

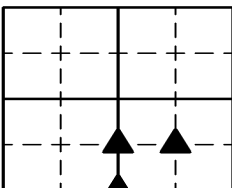


3" up ▲
 ○
 Found 'X' nails North side Lone corner post 0.20'



S 1/4 CORNER


ALL TIES TO RING SHANK NAILS UNLESS NOTED



Section Number:

3

Project Number: 2264



I hereby certify that this surveying document was prepared by me and the related survey work was performed by me or under my direct personal supervision and that I am a duly licensed Professional Land Surveyor under the laws of the State of Iowa.

Signed *Chad A. Daniels* 29 MAY 24
 Chad A. Daniels Date

Iowa License No. 17532
 My license renewal date is 12-31-2024