

BK: 2023 PG: 2909
Recorded: 11/29/2023 at 1:16:15.0 PM
Pages 1
County Recording Fee: \$7.00
Iowa E-Filing Fee: \$3.00
Combined Fee: \$10.00
Revenue Tax:
BRANDY L. MACUMBER, RECORDER
Madison County, Iowa

RETURN TO: DANIELS LAND SURVEYING, 22470 18TH LANE, NEW VIRGINIA IA 50210 (515) 577-2583

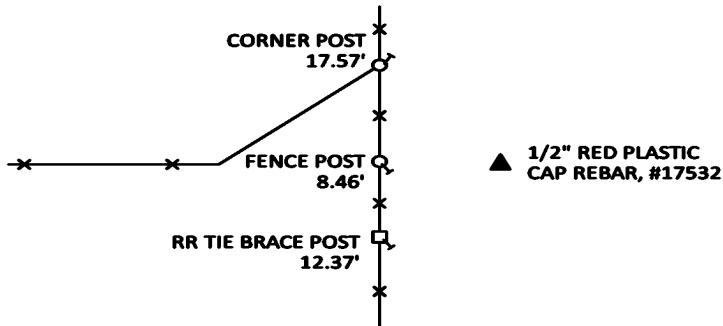
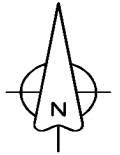
UNITED STATES PUBLIC LAND CORNER CERTIFICATE

Land Survey Monuments in Section 2, Township 74 North, Range 26 West of the 5th P.M., Madison County, Iowa.
Previously recorded in n.a. in the County Recorder's Office

MONUMENT DESCRIPTIONS AND REMARKS:

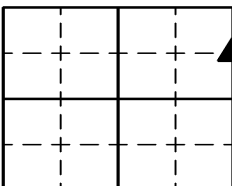
Set $\frac{1}{2}$ " x 20" red plastic cap rebar, #17532 at the intersection of a line from the NE Corner to the E $\frac{1}{4}$ Corner with a boundary fence going West. This position checked very close to the original notes prorated distance.

PLAN VIEW



SE COR. NE 1/4 NE 1/4


ALL TIES TO RING SHANK NAILS UNLESS NOTED



Section Number:

2

Project Number: 2178



I hereby certify that this surveying document was prepared by me and the related survey work was performed by me or under my direct personal supervision and that I am a duly licensed Professional Land Surveyor under the laws of the State of Iowa.

Signed Chad A. Daniels 29 NOV 23
Chad A. Daniels Date

Iowa License No. 17532
My license renewal date is 12-31-2024