

BK: 2023 PG: 2711  
Recorded: 11/3/2023 at 8:28:11.0 AM  
Pages 1  
County Recording Fee: \$7.00  
Iowa E-Filing Fee: \$3.00  
Combined Fee: \$10.00  
Revenue Tax:  
BRANDY L. MACUMBER, RECORDER  
Madison County, Iowa

RETURN TO: DANIELS LAND SURVEYING, 22470 18TH LANE, NEW VIRGINIA IA 50210 (515) 577-2583

## UNITED STATES PUBLIC LAND CORNER CERTIFICATE

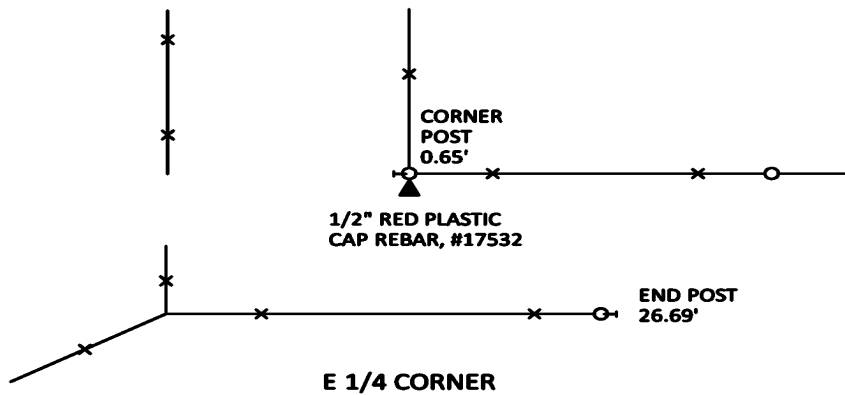
Land Survey Monuments in Section 14, Township 74 North, Range 26 West of the 5th P.M., Madison County, Iowa.  
Previously recorded in E 1/4 COR - Bk 2001 Pg 3277 in the County Recorder's Office

### MONUMENT DESCRIPTIONS AND REMARKS:

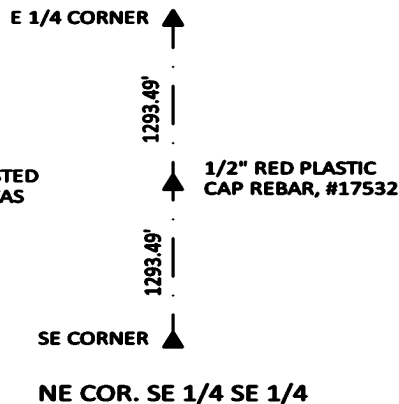
E  $\frac{1}{4}$  CORNER - Prior recorded monument and all ties removed by fence reconstruction. Set new monument based from adjacent surveys.

NE COR. SE  $\frac{1}{4}$  SE  $\frac{1}{4}$  - Set midpoint and online between  $\frac{1}{4}$  corners.

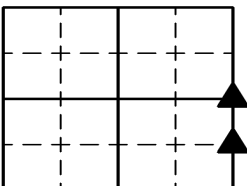
### PLAN VIEW



THIS MONUMENT LANDS  
IN A CRP FIELD WITH NO DURABLE  
PHYSICAL TIE LOCATIONS IN THE  
AREA. THE FARMER WHO REQUESTED  
THIS CORNER LOCATED SAID HE WAS  
GOING TO SET A SINGLE POST  
BESIDE THE CORNER.




ALL TIES TO RING SHANK NAILS UNLESS NOTED



Section Number:

14

Project Number: 2162



I hereby certify that this surveying document was prepared by me and the related survey work was performed by me or under my direct personal supervision and that I am a duly licensed Professional Land Surveyor under the laws of the State of Iowa.

Signed Chad A. Daniels Date 2 NOV 23

Iowa License No. 17532  
My license renewal date is 12-31-2024