

BK: 2023 PG: 2403
Recorded: 9/29/2023 at 11:44:37.0 AM
Pages 1
County Recording Fee: \$7.00
Iowa E-Filing Fee: \$3.00
Combined Fee: \$10.00
Revenue Tax:
BRANDY L. MACUMBER, RECORDER
Madison County, Iowa

RETURN TO: DANIELS LAND SURVEYING, 22470 18TH LANE, NEW VIRGINIA IA 50210 (515) 577-2583

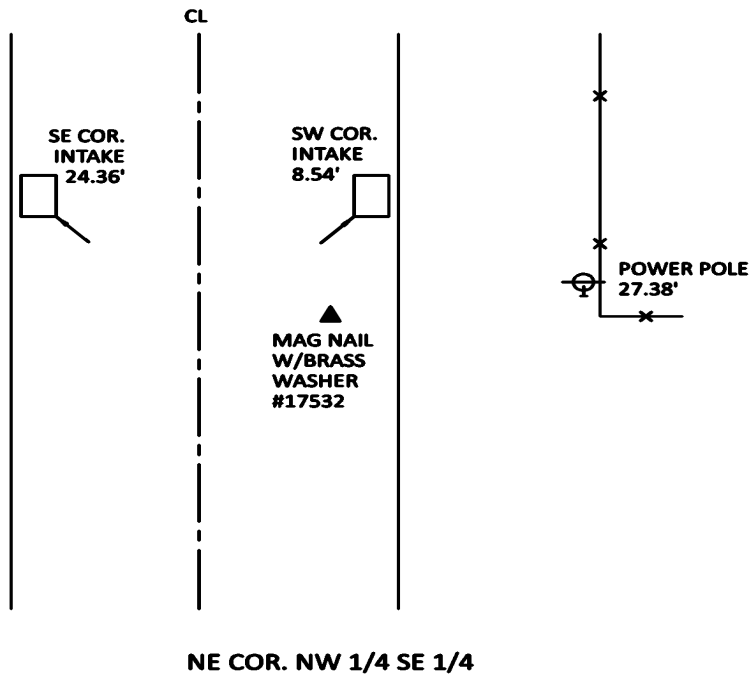
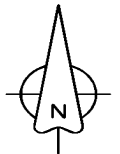
UNITED STATES PUBLIC LAND CORNER CERTIFICATE

Land Survey Monuments in Section 1, Township 75 North, Range 28 West of the 5th P.M., Madison County, Iowa.
Previously recorded in Bk 1 Pg 118 in the County Recorder's Office

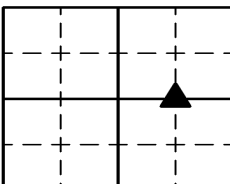
MONUMENT DESCRIPTIONS AND REMARKS:

Original monument and all ties removed by construction. Reset Mag Nail with brass washer stamped #17532 using adjacent recorded surveys.

PLAN VIEW




ALL TIES TO RING SHANK NAILS UNLESS NOTED



Section Number:

1

Project Number: 2128



I hereby certify that this surveying document was prepared by me and the related survey work was performed by me or under my direct personal supervision and that I am a duly licensed Professional Land Surveyor under the laws of the State of Iowa.

Signed

Chad A. Daniels
Chad A. Daniels Date

29 SEP 23

Iowa License No. 17532
My license renewal date is 12-31-2024