

BK: 2023 PG: 2106
Recorded: 9/1/2023 at 9:10:17.0 AM
Pages 1
County Recording Fee: \$7.00
Iowa E-Filing Fee: \$3.00
Combined Fee: \$10.00
Revenue Tax:
BRANDY L. MACUMBER, RECORDER
Madison County, Iowa

RETURN TO: DANIELS LAND SURVEYING, 22470 18TH LANE, NEW VIRGINIA IA 50210 (515) 577-2583

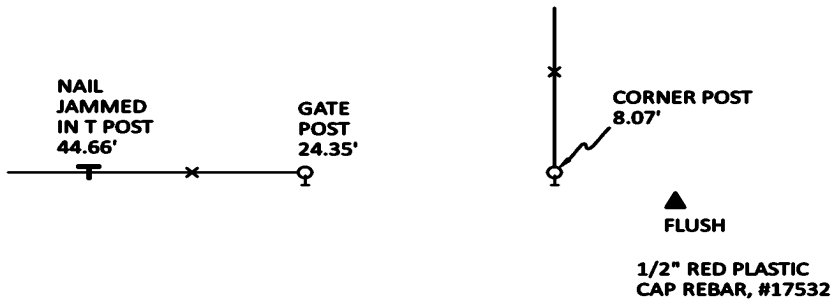
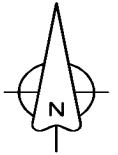
UNITED STATES PUBLIC LAND CORNER CERTIFICATE

Land Survey Monuments in Section 32, Township 77 North, Range 26 West of the 5th P.M., Madison County, Iowa.
Previously recorded in n.a. in the County Recorder's Office

MONUMENT DESCRIPTIONS AND REMARKS:

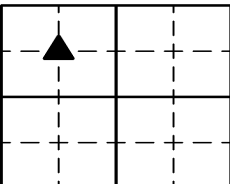
Set $\frac{1}{2}$ " x 24" red plastic cap rebar, #17532 at mathematical Center of NW $\frac{1}{4}$ using all 6 recorded monuments of said NW $\frac{1}{4}$.

PLAN VIEW



SE COR. NW $\frac{1}{4}$ NW $\frac{1}{4}$


ALL TIES TO RING SHANK NAILS UNLESS NOTED



Section Number:

32

Project Number: 2118



I hereby certify that this surveying document was prepared by me and the related survey work was performed by me or under my direct personal supervision and that I am a duly licensed Professional Land Surveyor under the laws of the State of Iowa.

Signed

Chad A. Daniels
Chad A. Daniels Date

30 Aug 23

Iowa License No. 17532

My license renewal date is 12-31-2024