

BK: 2023 PG: 2048
Recorded: 8/28/2023 at 3:36:00.0 PM
Pages 1
County Recording Fee: \$7.00
Iowa E-Filing Fee: \$3.00
Combined Fee: \$10.00
Revenue Tax:
BRANDY L. MACUMBER, RECORDER
Madison County, Iowa

RETURN TO: DANIELS LAND SURVEYING, 22470 18TH LANE, NEW VIRGINIA IA 50210 (515) 577-2583

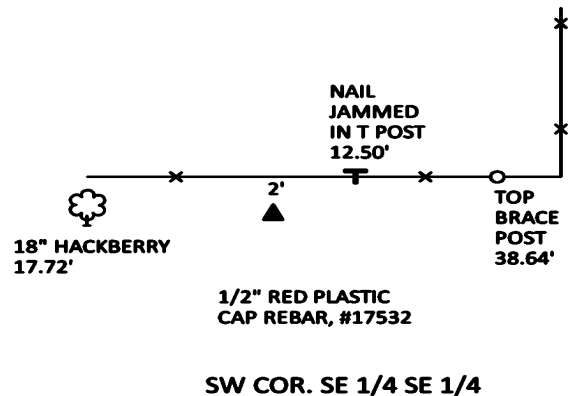
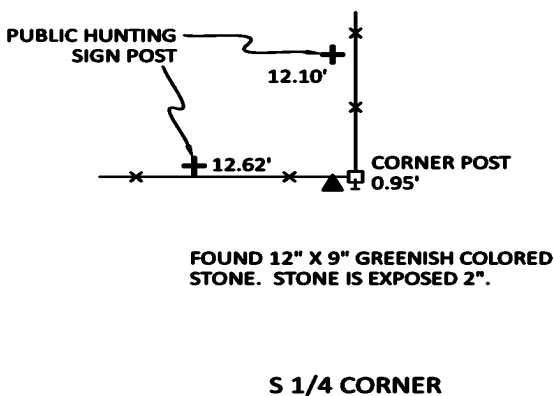
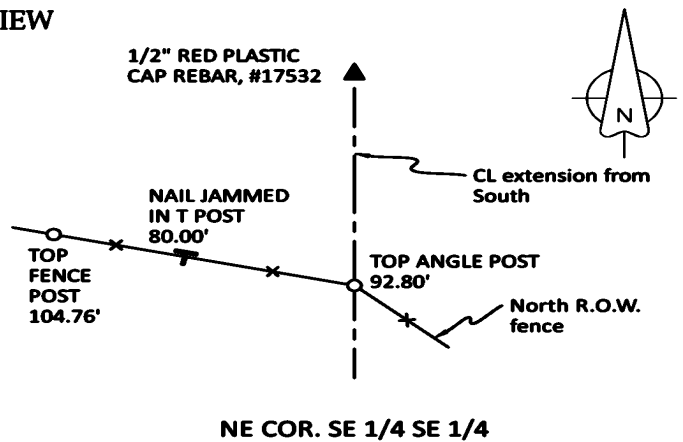
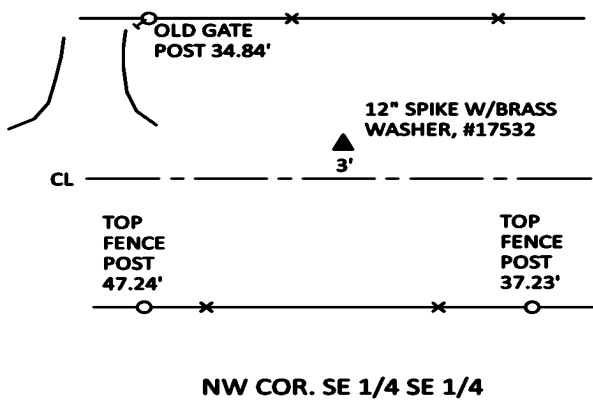
UNITED STATES PUBLIC LAND CORNER CERTIFICATE

Land Survey Monuments in Section 11, Township 76 North, Range 26 West of the 5th P.M., Madison County, Iowa.
Previously recorded in n.a. in the County Recorder's Office

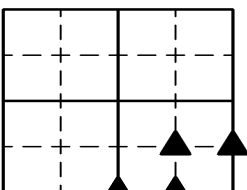
MONUMENT DESCRIPTIONS AND REMARKS:

NW COR. SE $\frac{1}{4}$ SE $\frac{1}{4}$ and NE COR. SE $\frac{1}{4}$ SE $\frac{1}{4}$ - Set by traverse of SE $\frac{1}{4}$ of Section 11 using existing corners, road centerlines, and recorded surveys. SW COR. SE $\frac{1}{4}$ SE $\frac{1}{4}$ - Set midpoint and online between $\frac{1}{4}$ corners. S $\frac{1}{4}$ CORNER - Found 12" x 9" green stone near corner post. Accepted as corner.

PLAN VIEW




ALL TIES TO RING SHANK NAILS UNLESS NOTED



Section Number:

11

Project Number: 2117



I hereby certify that this surveying document was prepared by me and the related survey work was performed by me or under my direct personal supervision and that I am a duly licensed Professional Land Surveyor under the laws of the State of Iowa.

Signed Chad A. Daniels 28 Aug 23
Chad A. Daniels Date

Iowa License No. 17532
My license renewal date is 12-31-2024