

BK: 2023 PG: 1664
Recorded: 7/18/2023 at 3:15:16.0 PM
Pages 1
County Recording Fee: \$7.00
Iowa E-Filing Fee: \$3.00
Combined Fee: \$10.00
Revenue Tax:
BRANDY L. MACUMBER, RECORDER
Madison County, Iowa

RETURN TO: DANIELS LAND SURVEYING, 22470 18TH LANE, NEW VIRGINIA IA 50210 (515) 577-2583

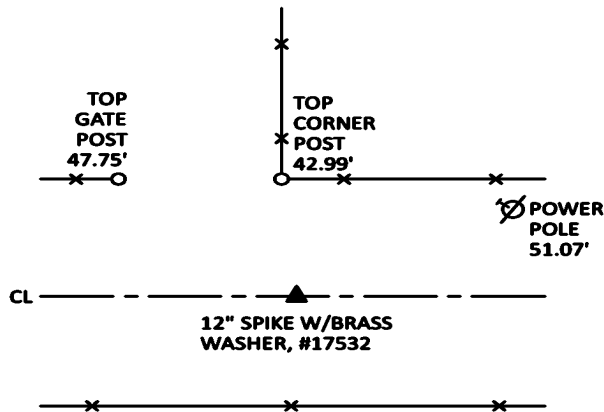
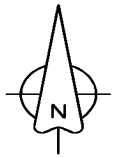
UNITED STATES PUBLIC LAND CORNER CERTIFICATE

Land Survey Monuments in Section 25, Township 75 North, Range 28 West of the 5th P.M., Madison County, Iowa.
Previously recorded in n.a. in the County Recorder's Office

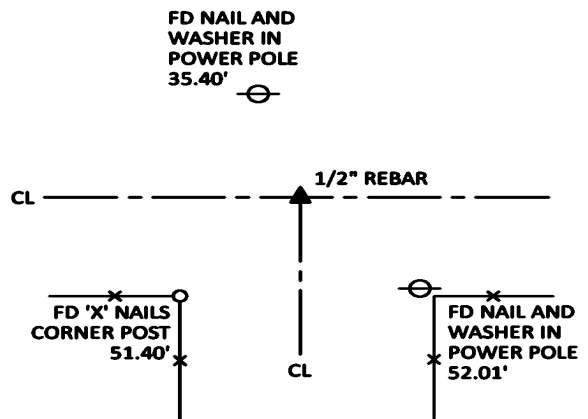
MONUMENT DESCRIPTIONS AND REMARKS:

CENTER - Found $\frac{1}{2}$ " rebar that had been used and tied out by surveyors in the area, but could not find recorded certificate.
SW COR. SE $\frac{1}{4}$ NW $\frac{1}{4}$ - Set 12" spike with brass washer, #17532 midpoint and online between $\frac{1}{4}$ corners.

PLAN VIEW

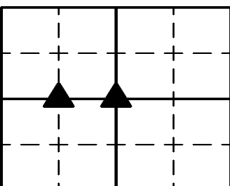


SW COR. SE 1/4 NW 1/4



CENTER


ALL TIES TO RING SHANK NAILS UNLESS NOTED



Section Number:

25

Project Number: 2092



I hereby certify that this surveying document was prepared by me and the related survey work was performed by me or under my direct personal supervision and that I am a duly licensed Professional Land Surveyor under the laws of the State of Iowa.

Signed

Chad A. Daniels
Chad A. Daniels

18 JUL 23

Date

Iowa License No. 17532

My license renewal date is 12-31-2024