

BK: 2023 PG: 1541
Recorded: 7/6/2023 at 1:54:15.0 PM
Pages 1
County Recording Fee: \$7.00
Iowa E-Filing Fee: \$3.00
Combined Fee: \$10.00
Revenue Tax:
BRANDY L. MACUMBER, RECORDER
Madison County, Iowa

RETURN TO: DANIELS LAND SURVEYING, 22470 18TH LANE, NEW VIRGINIA IA 50210 (515) 577-2583

UNITED STATES PUBLIC LAND CORNER CERTIFICATE

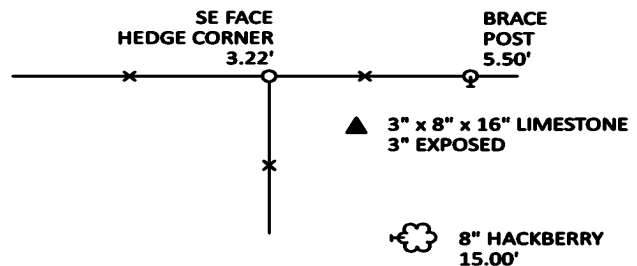
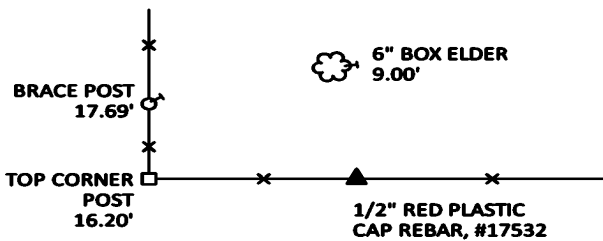
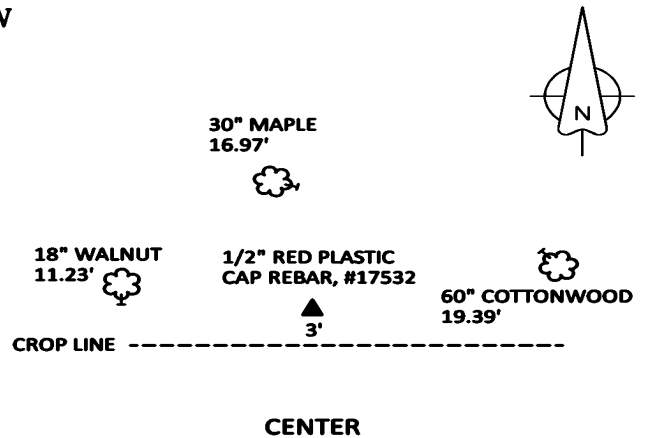
Land Survey Monuments in Section 26, Township 74 North, Range 26 West of the 5th P.M., Madison County, Iowa.
Previously recorded in N.A. in the County Recorder's Office

MONUMENT DESCRIPTIONS AND REMARKS:

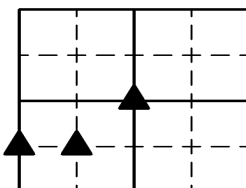
CENTER - Set by traverse of Section 26. NW COR. SW $\frac{1}{4}$ SW $\frac{1}{4}$ - Set midpoint and online between found $\frac{1}{4}$ corners.

NE COR. SW $\frac{1}{4}$ SW $\frac{1}{4}$ - Found 3" x 8" x 16" Limestone exposed 3" near fence corner. Top few inches of stone is broken off. Left broken stone atop bottom and set an orange fiberglass stake on South side of Limestone.

PLAN VIEW




ALL TIES TO RING SHANK NAILS UNLESS NOTED



Section Number:

26

Project Number: 2083



I hereby certify that this surveying document was prepared by me and the related survey work was performed by me or under my direct personal supervision and that I am a duly licensed Professional Land Surveyor under the laws of the State of Iowa.

Signed Chad A. Daniels Date 6 JUL 23

Iowa License No. 17532
My license renewal date is 12-31-2024