



Document 2021 2652

Book 2021 Page 2652 Type 06 043 Pages 1  
Date 6/28/2021 Time 10:42:33AM  
Rec Amt \$7.00

INDX  
ANNO  
SCAN  
CHK

LISA SMITH, COUNTY RECORDER  
MADISON COUNTY IOWA

Prepared by: Vincent E. Piagentini, Abaci Consulting Inc, 3000 SE Grimes Blvd., Ste 800, Grimes IA, 50111; (515)986-5048

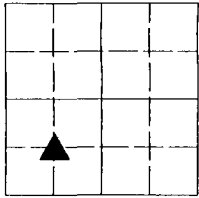
UNITED STATES PUBLIC LAND SURVEY CORNER CERTIFICATE  
of

LAND SURVEY MONUMENTS SITUATED IN SECTION 5, TOWNSHIP 76 N, RANGE 29 W, of the Fifth Principal Meridian, Madison County, Iowa.

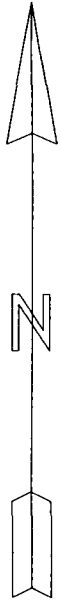
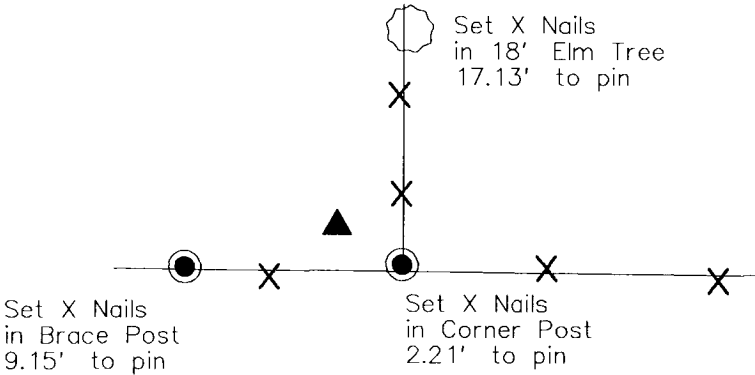
Monument Description & Remarks:

NW Corner SW1/4 SW1/4 - Searched, found nothing - set 1/2" IR YC 15982 by Corner post of three-way fence intersection running north, east and west

PLAN VIEW



5-76-29



N.T.S.


NW Cor SW1/4 SW1/4  
Sec 5-76-29  
1/2" IR YC 15982

I HEREBY CERTIFY THAT THIS SURVEYING DOCUMENT WAS PREPARED AND THE RELATED WORK WAS PERFORMED BY ME OR UNDER MY DIRECT PERSONAL SUPERVISION, AND THAT I AM A DULY LICENSED PROFESSIONAL LAND SURVEYOR UNDER THE LAWS OF THE STATE OF IOWA.

*Vincent E. Piagentini* 6/24/21  
VINCENT E. PIAGENTINI, IOWA LIC. NO 15982 DATE

MY LICENSE RENEWAL DATE IS DECEMBER 31, 2022.

ADDITIONAL PAGES CERTIFIED (NONE UNLESS INDICATED HERE)  
This sheet only.



Corners to be Indexed:  
Corner Section Twp Range  
NW Cor SW1/4 SW1/4 5 T29N R26W