

BK: 2021 PG: 2175
Recorded: 5/27/2021 at 8:04:44.0 AM
Pages 1
County Recording Fee: \$7.00
Iowa E-Filing Fee: \$3.00
Combined Fee: \$10.00
Revenue Tax:
LISA SMITH RECORDER
Madison County, Iowa

RETURN TO: DANIELS LAND SURVEYING, 22598 18TH AVENUE, NEW VIRGINIA IA 50210 (515) 577-2583

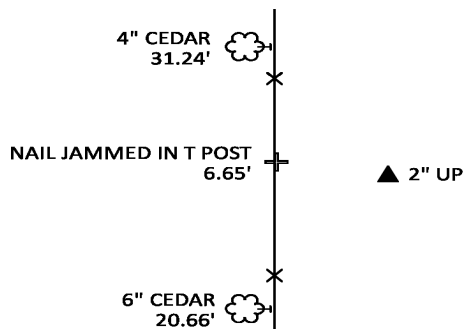
UNITED STATES PUBLIC LAND CORNER CERTIFICATE

Land Survey Monuments in Section 12, Township 74 North, Range 27 West of the 5th P.M., Madison County, Iowa.
Previously recorded in n.a. in the County Recorder's Office

MONUMENT DESCRIPTIONS AND REMARKS:

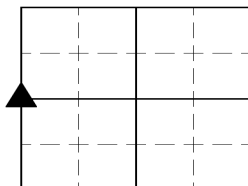
Set 1/2" x 20" red plastic cap rebar, #17532 at intersection of line from NW to SW corners with line from Center through SE Corner of SW 1/4 NW 1/4.

PLAN VIEW



W 1/4 CORNER


ALL TIES TO 40d RING SHANK NAILS UNLESS NOTED



Section Number:

12

Project Number: 1629



I hereby certify that this surveying document was prepared by me and the related survey work was performed by me or under my direct personal supervision and that I am a duly licensed Land Surveyor under the laws of the State of Iowa.

Signed  5/26/21
Chad A. Daniels Date

Iowa License No. 17532
My license renewal date is 12-31-2022