

RETURN TO: DANIELS LAND SURVEYING, 22598 18TH AVENUE, NEW VIRGINIA IA 50210 (515) 577-2583

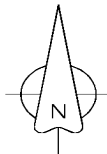
UNITED STATES PUBLIC LAND CORNER CERTIFICATE

Land Survey Monuments in Section 2, Township 76 North, Range 26 West of the 5th P.M., Madison County, Iowa.
 Previously recorded in n.a. in the County Recorder's Office

MONUMENT DESCRIPTIONS AND REMARKS:

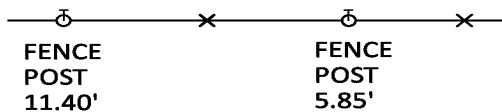
Set 1/2" x 20" red plastic cap rebar, #17532 midpoint and online between 1/4 corners.

PLAN VIEW



36" HACKBERRY 
 21.81'

2" UP

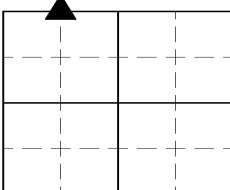



FENCE
 POST
 11.40'

FENCE
 POST
 5.85'

NE COR. NW 1/4 NW 1/4


ALL TIES TO 40d RING SHANK NAILS UNLESS NOTED



Section Number:

2

Project Number: 1614



I hereby certify that this surveying document was prepared by me and the related survey work was performed by me or under my direct personal supervision and that I am a duly licensed Land Surveyor under the laws of the State of Iowa.

Signed  5/8/21

Chad A. Daniels Date

Iowa License No. 17532
 My license renewal date is 12-31-2022