

BK: 2020 PG: 3918
Recorded: 10/14/2020 at 12:54:13.0 PM
Pages 1
County Recording Fee: \$7.00
Iowa E-Filing Fee: \$3.00
Combined Fee: \$10.00
Revenue Tax:
LISA SMITH RECORDER
Madison County, Iowa

RETURN TO: DANIELS LAND SURVEYING, 22598 18TH AVENUE, NEW VIRGINIA IA 50210 (515) 577-2583

UNITED STATES PUBLIC LAND CORNER CERTIFICATE

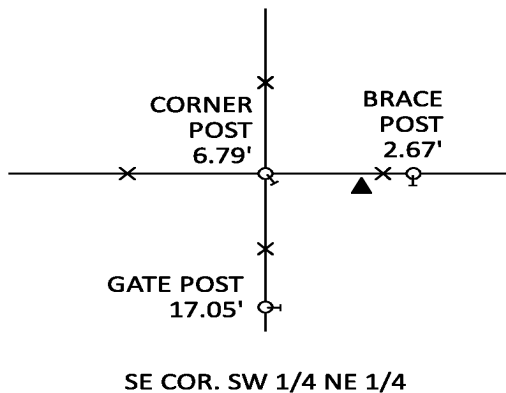
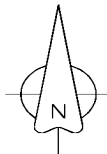
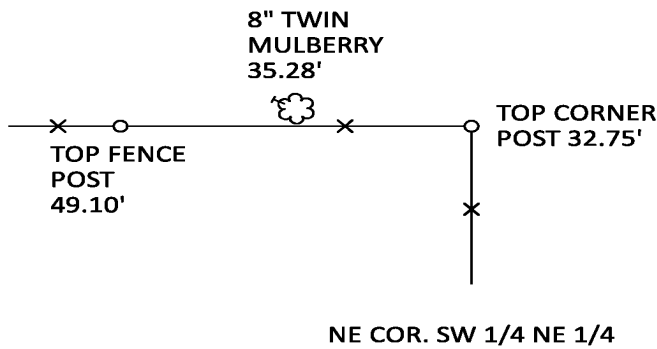
Land Survey Monuments in Section 22, Township 74 North, Range 26 West of the 5th P.M., Madison County, Iowa.
 Previously recorded in n.a. in the County Recorder's Office

MONUMENT DESCRIPTIONS AND REMARKS:

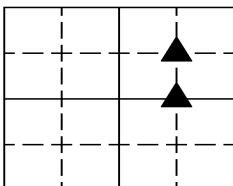
NE COR. SW 1/4 NE 1/4 - Set 1/2" red plastic capped rebar, #17532 at mathematical center of NE 1/4 using all found certified monuments in the NE 1/4. SE COR. SW 1/4 NE 1/4 - Set 1/2" red plastic capped rebar, #17532 midpoint and online between found Center and E 1/4 Corner.

PLAN VIEW

▲ 6" DEEP




ALL TIES TO 40d RING SHANK NAILS UNLESS NOTED



Section Number:
22

Project Number: 1496



I hereby certify that this surveying document was prepared by me and the related survey work was performed by me or under my direct personal supervision and that I am a duly licensed Land Surveyor under the laws of the State of Iowa.

Signed Chad A. Daniels 10/14/20
 Chad A. Daniels Date

Iowa License No. 17532
 My license renewal date is 12-31-2020