

BK: 2020 PG: 3713
Recorded: 10/1/2020 at 9:42:43.0 AM
Pages 1
County Recording Fee: \$7.00
Iowa E-Filing Fee: \$3.00
Combined Fee: \$10.00
Revenue Tax:
LISA SMITH RECORDER
Madison County, Iowa

RETURN TO: DANIELS LAND SURVEYING, 22598 18TH AVENUE, NEW VIRGINIA IA 50210 (515) 577-2583

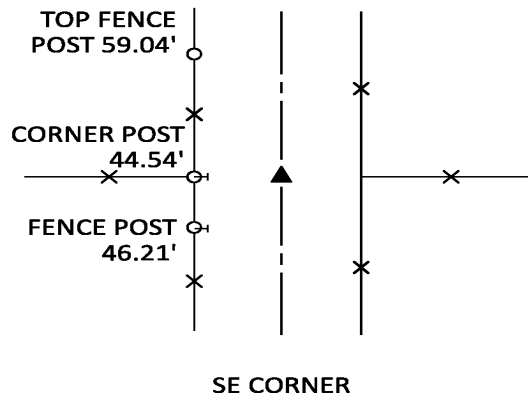
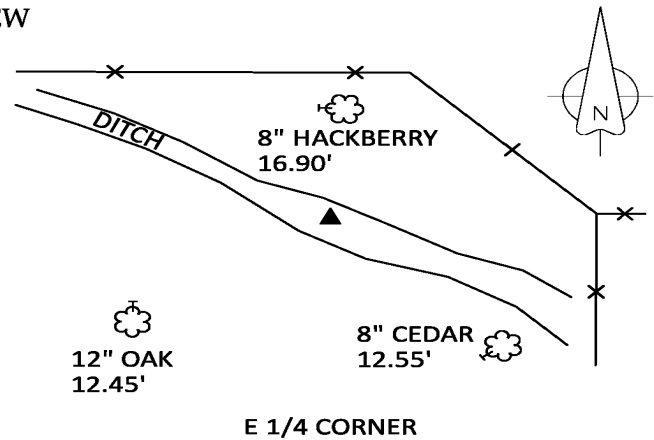
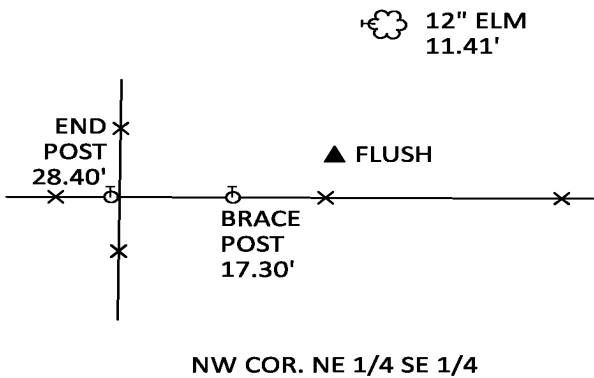
UNITED STATES PUBLIC LAND CORNER CERTIFICATE

Land Survey Monuments in Section 7, Township 75 North, Range 29 West of the 5th P.M., Madison County, Iowa.
 Previously recorded in n.a. in the County Recorder's Office

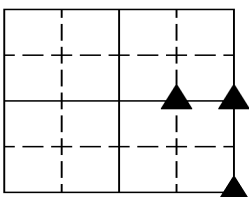
MONUMENT DESCRIPTIONS AND REMARKS:

SE CORNER - Found 30d spike in center of road and in line with fences East and West. Pulled nail and set pin. E 1/4 CORNER - Set midpoint and online between section corners. NW COR. NE 1/4 SE 1/4 - Set at intersection of 1/4 line with center of road North. All monuments are 1/2" red plastic cap rebar, #17532

PLAN VIEW




ALL TIES TO 40d RING SHANK NAILS UNLESS NOTED



Section Number: **7**

Project Number: 1489



I hereby certify that this surveying document was prepared by me and the related survey work was performed by me or under my direct personal supervision and that I am a duly licensed Land Surveyor under the laws of the State of Iowa.

Signed *Chad A. Daniels* 9/30/20
 Chad A. Daniels Date

Iowa License No. 17532
 My license renewal date is 12-31-2020