

BK: 2020 PG: 3712
Recorded: 10/1/2020 at 9:42:42.0 AM
Pages 1
County Recording Fee: \$7.00
Iowa E-Filing Fee: \$3.00
Combined Fee: \$10.00
Revenue Tax:
LISA SMITH RECORDER
Madison County, Iowa

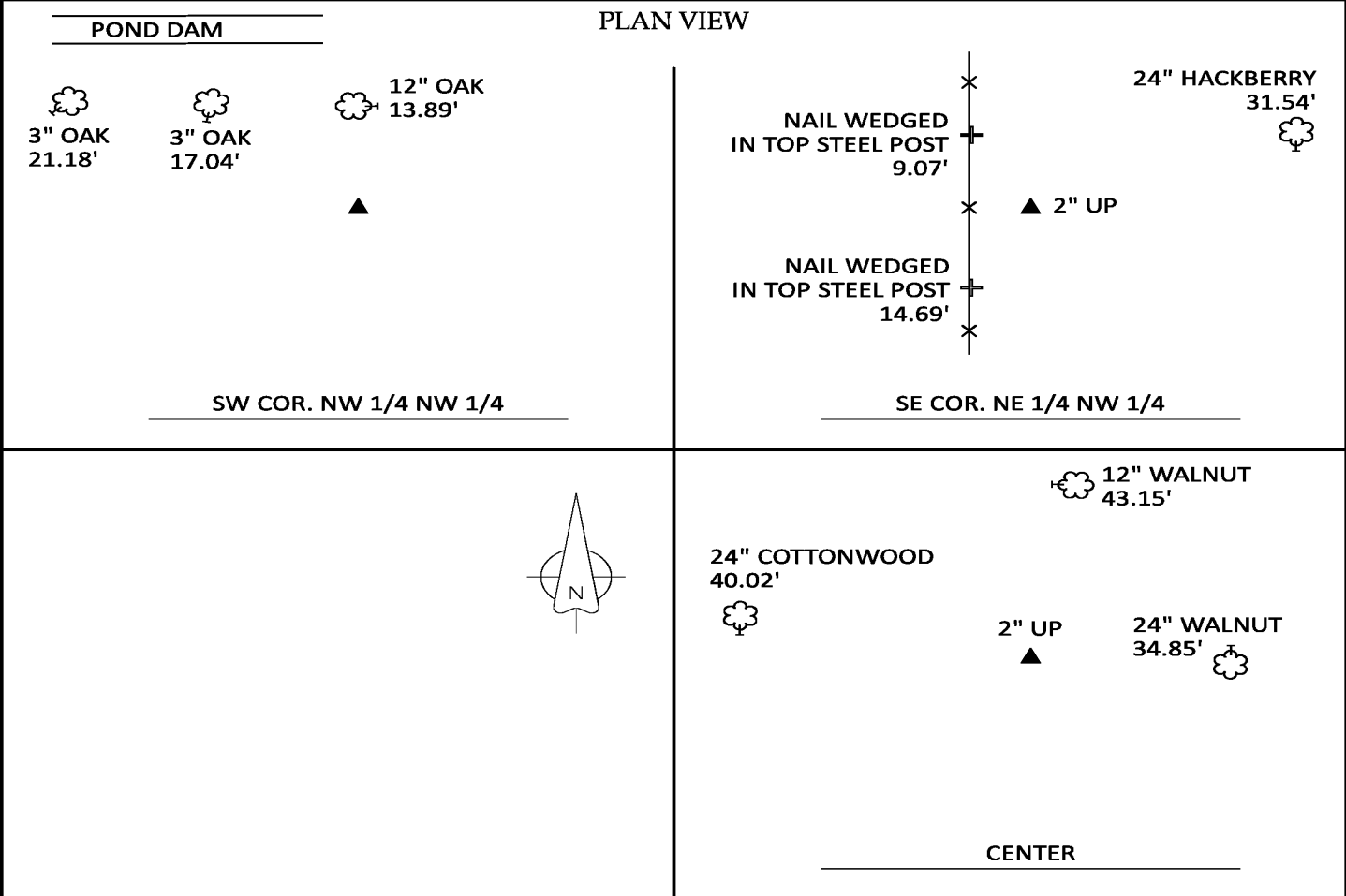
RETURN TO: DANIELS LAND SURVEYING, 22598 18TH AVENUE, NEW VIRGINIA IA 50210 (515) 577-2583

UNITED STATES PUBLIC LAND CORNER CERTIFICATE

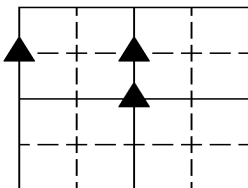
Land Survey Monuments in Section 8, Township 75 North, Range 29 West of the 5th P.M., Madison County, Iowa.
 Previously recorded in n.a. in the County Recorder's Office

MONUMENT DESCRIPTIONS AND REMARKS:

CENTER - Set on E-W 1/4 line using traverse of Section 8. SE COR. NE 1/4 NW 1/4 & SW COR. NW 1/4 NW 1/4 - Set at midpoint and online between 1/4 corners. All monuments are 1/2" red plastic capped rebar, #17532.




ALL TIES TO 40d RING SHANK NAILS UNLESS NOTED



Section Number:

8

Project Number: 1489



I hereby certify that this surveying document was prepared by me and the related survey work was performed by me or under my direct personal supervision and that I am a duly licensed Land Surveyor under the laws of the State of Iowa.

Signed *Chad A. Daniels* 9/30/20

Chad A. Daniels Date

Iowa License No. 17532
 My license renewal date is 12-31-2020