



Document 2020 1987

Book 2020 Page 1987 Type 06 001 Pages 6
Date 6/08/2020 Time 12:01:57PM
Rec Amt \$32.00

INDX
ANNO
SCAN
CHEK

LISA SMITH, COUNTY RECORDER
MADISON COUNTY IOWA

EL

Prepared by and return to: Tyler Gartenberg 515-281-2334
MIDAMERICAN ENERGY ATTN: RIGHT-OF-WAY SERVICES PO BOX 657 DES MOINES, IA 50306-0657

**MIDAMERICAN ENERGY COMPANY
OPTION FOR ELECTRIC EASEMENT (Overhang and Access Only)**

| | | | | |
|-----------|----------------------|-----------|----------------|----------------------------------|
| Tract No. | <u>MD-MS-008.001</u> | State of | <u>IA</u> | |
| | | County of | <u>Madison</u> | |
| | | Section | <u>12</u> | |
| | | Township | <u>77</u> | North |
| | | Range | <u>26</u> | West of the 5 th P.M. |

OPTION AND EASEMENT

1. For and in consideration of the sum of Two Hundred Ninety-six Dollars and Eighty Cents (\$296.80), and other valuable consideration, in hand paid by MIDAMERICAN ENERGY COMPANY, an Iowa corporation, receipt of which is hereby acknowledged, the undersigned owner(s) SARGENT FARMS, L.C., an Iowa limited liability company, its successors and assigns, and the undersigned tenant(s) and parties of interest (collectively the "Grantor"), does hereby grant to MIDAMERICAN ENERGY COMPANY, its successors and assigns ("Grantee"), the exclusive right, for and during the period of twenty-four (24) months from the date hereof, to acquire an Electric Easement (Overhang Only) in accordance with the terms and conditions set forth herein.

For the further consideration of One Thousand One Hundred Eighty-seven Dollars and Twenty Cents (\$1,187.20), hereinafter referred to as an "Option", and upon exercise of said Option to acquire an Electric Easement (Overhang Only), Grantor does hereby give and grant to Grantee, pursuant to the following terms and conditions, a perpetual, non-exclusive easement to construct, reconstruct, operate, maintain, replace or remove electric supply line(s) for the transmission and distribution of electric energy and for communication and electrical controls related to the Grantee's operations, adjacent to and overhanging the premises as described on the attached Exhibit "A" ("Easement Area"), and by this reference made a part hereof, including but not limited to, other reasonably necessary crossarms, ground rods, electric supply line(s), insulators and other appurtenances (BUT NO RIGHT OR PRIVILEGE TO PLACE POLES, TOWERS OR OTHER PERMANENT STRUCTURES IN CONTACT WITH THE EARTH WITHIN THE EASEMENT AREA DESCRIBED) (collectively "Facilities"), together with the right to extend to any other party the use, jointly with the Grantee, of any structure(s) placed pursuant to the terms hereof, such lines to form a part of an electric distribution and transmission system and including the right of ingress and egress to and from the same including but not limited to temporary Facilities and roadways, and all the rights and privileges incident and necessary to the enjoyment of this easement.

DESCRIPTION OF PROPERTY AND EASEMENT AREA: See attached Exhibit "A", attached hereto and made a part hereof.

2. Grantee shall have the irrevocable right, commencing upon the date of the exercise of this Option, to survey the property; to conduct engineering and associated investigations including, but not limited to,

core boring and soil testing; to cut down, trim, spray or remove any trees or other vegetation growing in or adjacent to said Easement Area which, in the judgment of Grantee, may interfere with or endanger said Facilities (including, but not limited to, the right to cut down or trim any dead, weak, leaning or dangerous trees that are located outside the Easement Area that pose a current or future risk to fall or strike the wires or any other part of the Facilities); and to install access gates to said Easement Area in the fences on the property of Grantor.

3. In consideration of such grant, Grantee agrees that it will (i) pay for any damage to the crops of Grantor and (ii) repair physical damage to Grantor's fences, drainage tile, or other tangible property, real or personal, to the extent such damage referenced in (i) or (ii) above is caused by Grantee's construction, reconstruction, maintenance, operation, replacement or removal of the Facilities (except for damage to property placed subsequent to the granting of this easement that Grantee determines interferes with the operation and maintenance of the Facilities). For any such repairs required to be made by Grantee hereunder, Grantee agrees to repair such damaged property to the approximate condition of such property existing immediately before being damaged, to the extent reasonably practicable. The cutting, recutting, trimming and removal of trees, branches, saplings, brush or other vegetation on or adjacent to the Easement Area as described in paragraph 2 is expected and not considered damage to the Grantor.

4. Subject to the rights of the Grantee granted herein, Grantor shall have the right to cultivate, use and occupy the land. No brush or other flammable materials shall be deposited, or accumulated or burned within the Easement Area.

5. Grantor agrees that it will not construct or place any permanent or temporary buildings, structures, including but not limited to fences, trees, plants, wells or other objects on the Easement Area described herein, or make any changes in ground elevation without written permission from Grantee indicating that said construction or ground elevation changes will not result in inadequate or excessive ground cover, or otherwise interfere with the Grantee's rights to operate and maintain its Facilities, and that no act shall be performed which violates the clearance requirements of the National Electrical Safety Code and/or the rules of the state utility regulatory authority where the Facilities are located.

6. Grantee, and its successors and assigns, agree to indemnify and hold Grantor, and its successors and assigns, harmless from and against all damages, claims, loss or liability, causes of action and suits (including reasonable attorney fees) arising out of or in any way related to the construction, reconstruction, operation (including the transmission of electricity), maintenance or removal of the Facilities pursuant to the easement granted hereby, except to the extent caused by willful misconduct or negligence of Grantor, its agents, employees or invitees.

7. Upon exercise of the Option, all the foregoing provisions shall constitute the easement granted to the Grantee by Grantor.

LICENSE DURING THE PERIOD OF THE OPTION

8. During the period of the Option, Grantee shall have the irrevocable right, commencing upon the date of the execution of this instrument, to survey the property; to conduct engineering and associated investigations including, but not limited to, core boring and soil testing; to cut down, trim, spray or remove any trees and shrubs growing in or adjacent to the Easement Area as may be necessary, in the judgment of Grantee, to conduct the aforementioned surveys and investigations; and of ingress and egress over said land of Grantor.

9. In consideration of such grant, Grantee agrees that it will pay for any damage to crops and will repair any damage which may be caused to fences, drainage tile, or other property, real or personal, of the Grantor to the extent caused by Grantee's activities on the property during the period of the Option. For any such repairs required to be made by Grantee hereunder, Grantee agrees to repair such damaged property to the approximate condition of such property existing immediately before being damaged, to the extent reasonably practicable.

10. Subject to the rights of the Grantee granted herein, Grantor shall have the right to cultivate, use and occupy the land. No brush or other flammable materials shall be deposited, or accumulated or burned within the Easement Area.

11. Grantor agrees that it will not construct or place any permanent or temporary buildings, structures, including but not limited to fences, trees, plants, wells or other objects on the Easement Area described herein, or make any changes in ground elevation without written permission from Grantee indicating that said construction or ground elevation changes will not result in inadequate or excessive ground cover, or otherwise interfere with the Grantee's rights to operate and maintain its facilities, and that no act shall be performed which violates the clearance requirements of the National Electrical Safety Code and/or the rules of the state utility regulatory authority where the Facilities are located.

EXTENSION OF OPTION

12. The Grantee shall have the right, at its sole option, to extend the Option for a period of twelve (12) months; by providing written notice to Grantor; said extension shall commence immediately upon expiration of the original Option. Consideration for said extension shall be One Thousand Dollars and Zero Cents (\$1,000.00), and shall be payable at the time of such extension.

EXERCISE OF OPTION

13. The Option shall be deemed exercised by Grantee, and the easement rights agreed upon herein shall be deemed granted, upon the recording of a Notice of Exercise of Option in the office of the Recorder of Deeds in the county in which the property is situated. A copy of the Notice of Exercise of Option shall be deposited in the United States mail in a prepaid sealed envelope addressed to Grantor at their last known address. A check, payable to Grantor in the amount of the further consideration stated above, shall accompany the Notice of Exercise of Option to the Grantor first above named.

TERMINATION OF OPTION

14. If the Grantee shall not elect to exercise the Option, or shall fail to exercise same within the time(s) hereinbefore provided, the Option shall terminate without further action and all rights granted hereunder shall become null and void.

15. It is mutually understood and agreed that this instrument covers all of the agreements and stipulations between the parties and that no representations or statements, oral or written, have been made modifying or changing the terms hereof.

NOTICE TO ANY SUBSEQUENT PURCHASER OF THE PROPERTY

16. The rights to further consideration in this Option are considered to belong to the Grantor. For the Grantee to recognize any assignment of those rights to a subsequent purchaser of this land there must be a valid written assignment of those rights by the Grantor and a copy of that assignment must be provided to the Grantee before the Option is exercised.

17. Grantor certifies that it is not acting, directly or indirectly, for or on behalf of any person, group, entity or nation named by any Executive Order or the United States Treasury Department as a terrorist, "Specially Designated National and Blocked Person" or any other banned or blocked person, entity, nation or transaction pursuant to any law, order, rule or regulation that is enforced or administered by the Office of Foreign Assets Control; and are not engaged in this transaction, directly or indirectly on behalf of, any such person, group, entity or nation. Grantor hereby agrees to defend, indemnify and hold harmless Grantee from and against any and all claims, damages, losses, risks, liabilities and expenses (including attorney's fees and costs) arising from or related to any breach of the foregoing certification.

17. Each of the provisions of this Option shall be enforceable independently of any other provision of this Option and independent of any other claim or cause of action. In the event of any matter or dispute arising out of or related to this Option, it is agreed between the parties that the law of the jurisdiction and

location where this Option is recorded (including statute of limitation provisions) will govern the interpretation, validity and effect of this Option without regard to the place of execution or place of performance thereof, or any conflicts of law provisions. TO THE FULLEST EXTENT PERMITTED BY LAW, EACH OF THE PARTIES HERETO WAIVES ANY RIGHT IT MAY HAVE TO A TRIAL BY JURY IN RESPECT OF LITIGATION DIRECTLY OR INDIRECTLY ARISING OUT OF, UNDER OR IN CONNECTION WITH THIS OPTION. EACH PARTY FURTHER WAIVES ANY RIGHT TO CONSOLIDATE ANY ACTION IN WHICH A JURY TRIAL HAS BEEN WAIVED WITH ANY OTHER ACTION IN WHICH A JURY TRIAL CANNOT BE OR HAS NOT BEEN WAIVED.

18. Grantor hereby relinquishes all rights of dower, homestead and distributive share in and to the property and waives all rights of exemption as to any of the property. Grantor understands that homestead property is in many cases protected from the claims of creditors and exempt from judicial sale; and that by signing this Option, Grantor voluntarily gives up any right to this protection for this property with respect to claims based upon this Option.

Signed and delivered this 25 day of February, 2020.

SARGENT FARMS, L.C.,
an Iowa limited liability company

By: Carole S. Reichardt
Carole S. Reichardt, Manager

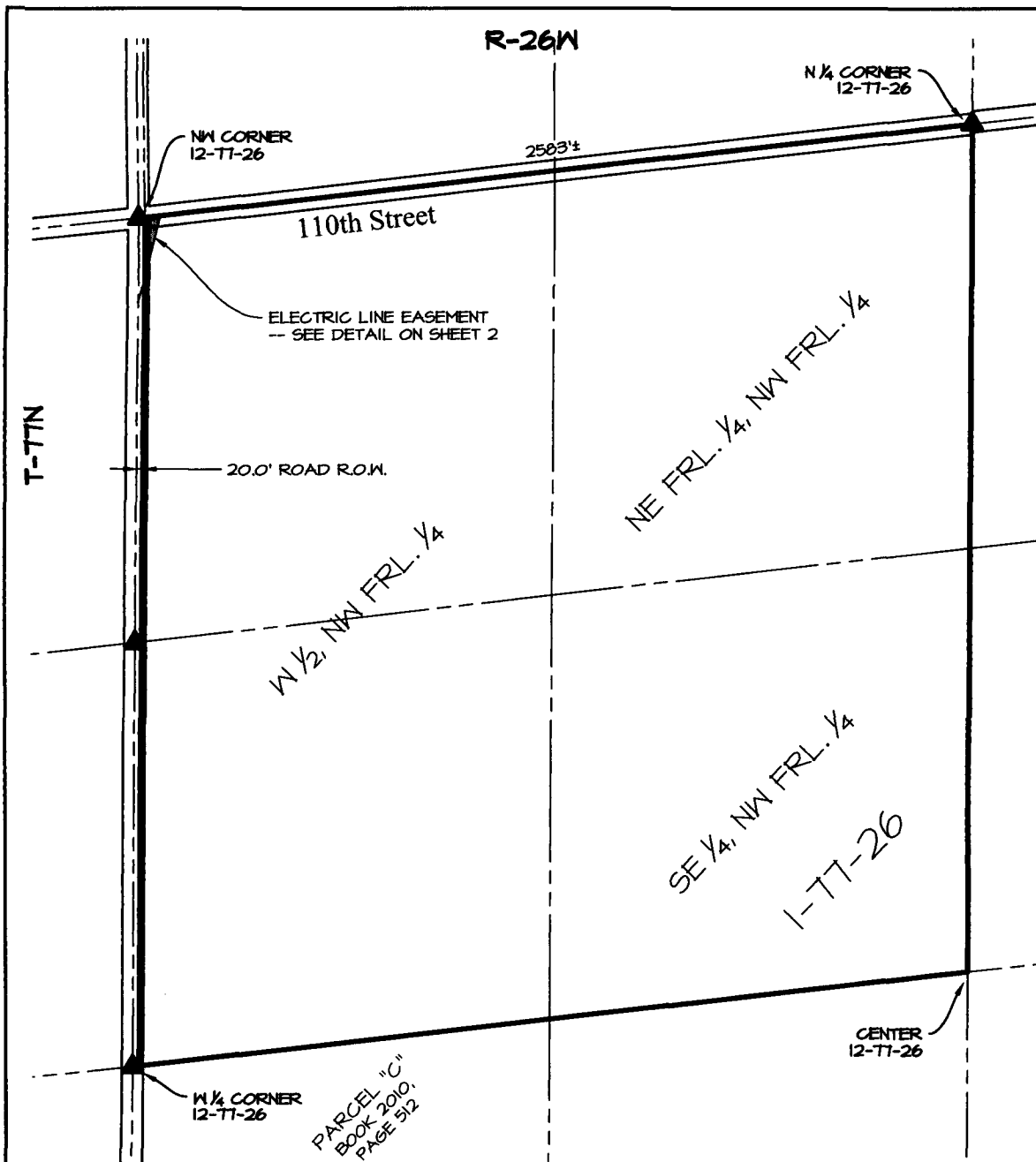
ACKNOWLEDGEMENT

STATE OF IOWA)
) ss
COUNTY OF POLK)






This record was acknowledged before me on February 25, 2020, by Carole S. Reichardt as Manager of Sargent Farms, L.C.



[Signature]
Signature of Notary Public

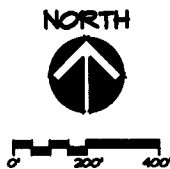


LEGEND

-  PARCEL BOUNDARY LINE
-  PROPOSED TRANSMISSION CENTERLINE
-  LOT / SECTION LINES
-  ELECTRIC LINE EASEMENT
-  SECTION CORNER

EASEMENT AREA
0.03± ACRES IN ADDITION TO EXISTING ROAD RIGHT-OF-WAY

OWNER
SARGENT FARMS, L.C.



PROPERTY & EASEMENT DESCRIPTIONS

SEE SHEET 2 OF 2

| | |
|--------------------------------------------|------------------|
| MIDAMERICAN ENERGY COMPANY | |
| MADISON COUNTY SECTION 12, T-77N, R-26W | |
| DRAWN BY: MMD | DATE: 10-01-19 |
| CHECKED: PJS | SCALE: 1" = 400' |
| APPROVED: | |
| EXHIBIT "A" | MD-MS-008.001 |
| SHEET 1 OF 2 | |

PROPERTY DESCRIPTION

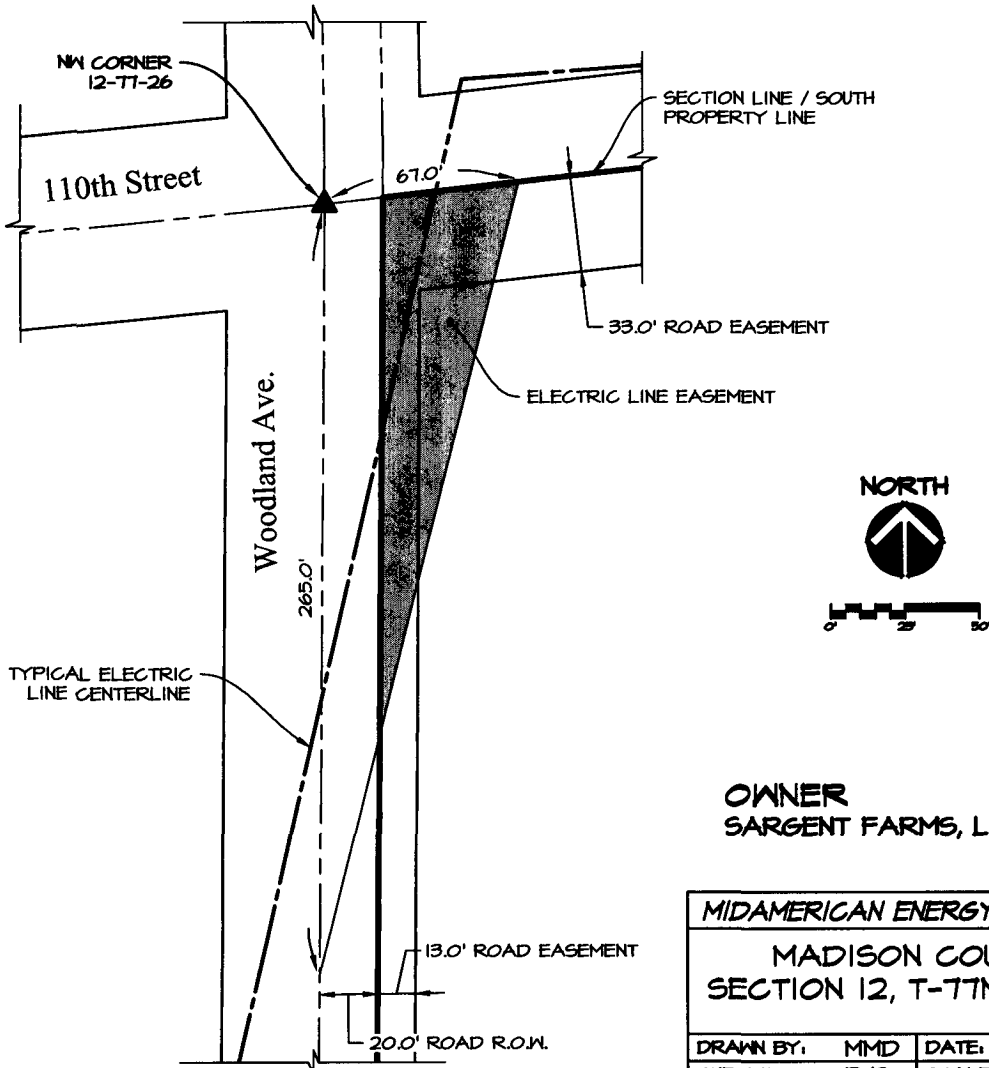
THE NORTHEAST FRACTIONAL QUARTER (1/4) OF THE NORTHWEST FRACTIONAL QUARTER (1/4) OF SECTION TWELVE (12), IN TOWNSHIP SEVENTY-SEVEN (77) NORTH, RANGE TWENTY-SIX (26), WEST OF THE 5TH P.M., MADISON COUNTY, IOWA,

AND,

THE WEST HALF (1/2) OF THE NORTHWEST QUARTER (1/4), EXCEPT 20 FEET IN WIDTH OFF THE WEST SIDE THEREOF FOR ROAD PURPOSES, AND THE SOUTHEAST QUARTER (1/4) OF THE NORTHWEST QUARTER (NW 1/4) OF SECTION TWELVE (12), IN TOWNSHIP SEVENTY-SEVEN (77) NORTH, RANGE TWENTY-SIX (26) WEST OF THE 5TH P.M., MADISON COUNTY, IOWA.

ELECTRIC LINE EASEMENT DESCRIPTION

BEGINNING AT THE NW CORNER OF SECTION 12, T-77N, R-26W OF THE 5TH P.M., MADISON COUNTY, IOWA. THENCE EAST, 67.0 FEET ALONG THE NORTH LINE OF THE NW 1/4 OF SAID SECTION 12; THENCE SOUTHWESTERLY TO A POINT ON THE WEST LINE OF SAID NW 1/4 THAT LIES 265.0 FEET SOUTH OF THE NW 1/4 OF SAID SECTION; THENCE NORTH, 265.0 FEET ALONG SAID WEST LINE TO THE POINT OF BEGINNING, EXCEPT THE WEST 20.0 FEET THEREOF. SAID EASEMENT CONTAINS 0.10 ACRES, MORE OR LESS, WHICH INCLUDES 0.07 ACRES, MORE OR LESS OF EXISTING ROAD RIGHT-OF-WAY.



**OWNER
SARGENT FARMS, L.C.**

| | |
|----------------------------------------------------|------------------------|
| MIDAMERICAN ENERGY COMPANY | |
| MADISON COUNTY SECTION 12, T-77N, R-26W | |
| DRAWN BY: MMD | DATE: 10-01-19 |
| CHECKED: PJS | SCALE: 1" = 50' |
| APPROVED: | |
| EXHIBIT "A" | MD-MS-008.001 |
| SHEET 2 OF 2 | |

EASEMENT DETAIL

SCALE: 1" = 50'