

BK: 2020 PG: 1596
Recorded: 5/11/2020 at 2:28:25.0 PM
Pages 1
County Recording Fee: \$7.00
Iowa E-Filing Fee: \$3.00
Combined Fee: \$10.00
Revenue Tax:
LISA SMITH RECORDER
Madison County, Iowa

RETURN TO: DANIELS LAND SURVEYING, 22598 18TH AVENUE, NEW VIRGINIA IA 50210 (515) 577-2583

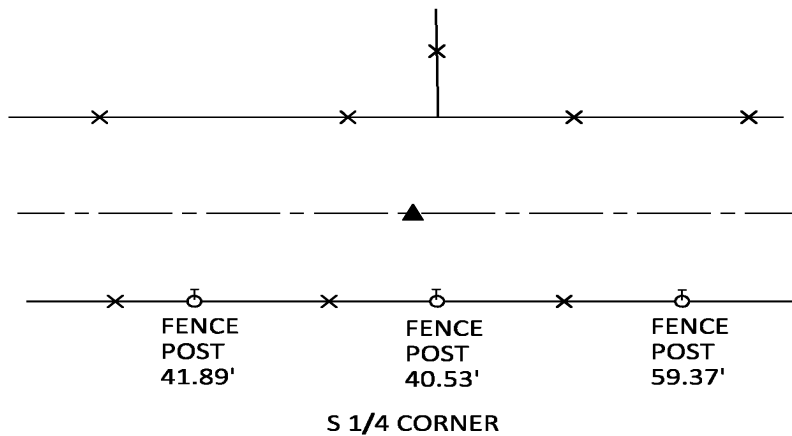
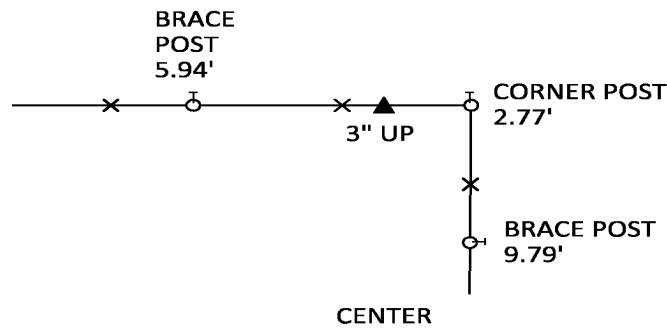
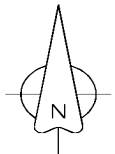
UNITED STATES PUBLIC LAND CORNER CERTIFICATE

Land Survey Monuments in Section 16, Township 76 North, Range 26 West of the 5th P.M., Madison County, Iowa.
 Previously recorded in n.a. in the County Recorder's Office

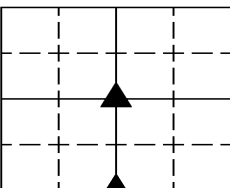
MONUMENT DESCRIPTIONS AND REMARKS:

CENTER - Set 1/2" red plastic cap rebar, #17532 by traverse of Section 16.
S 1/4 CORNER - Set 1/2" red plastic cap rebar, #17532 midpoint and online between section corners.

PLAN VIEW




ALL TIES TO 40d RING SHANK NAILS UNLESS NOTED



Section Number:

16

Project Number: 1372



I hereby certify that this surveying document was prepared by me and the related survey work was performed by me or under my direct personal supervision and that I am a duly licensed Land Surveyor under the laws of the State of Iowa.

Signed *Chad A. Daniels* 5/11/20
 Chad A. Daniels Date

Iowa License No. 17532
 My license renewal date is 12-31-2020