

BK: 2020 PG: 1556
Recorded: 5/8/2020 at 8:20:47.0 AM
Pages 1
County Recording Fee: \$7.00
Iowa E-Filing Fee: \$3.00
Combined Fee: \$10.00
Revenue Tax:
LISA SMITH RECORDER
Madison County, Iowa

RETURN TO: DANIELS LAND SURVEYING, 22598 18TH AVENUE, NEW VIRGINIA IA 50210 (515) 577-2583

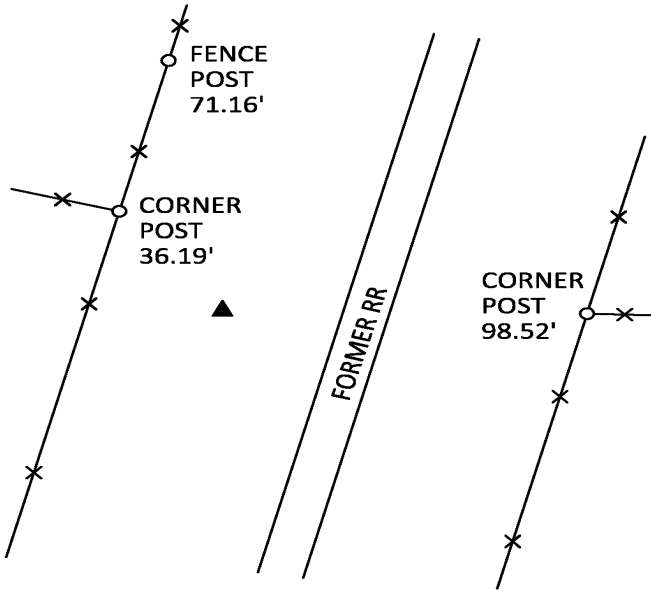
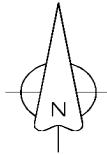
UNITED STATES PUBLIC LAND CORNER CERTIFICATE

Land Survey Monuments in Section 22, Township 74 North, Range 27 West of the 5th P.M., Madison County, Iowa.
 Previously recorded in n.a. in the County Recorder's Office

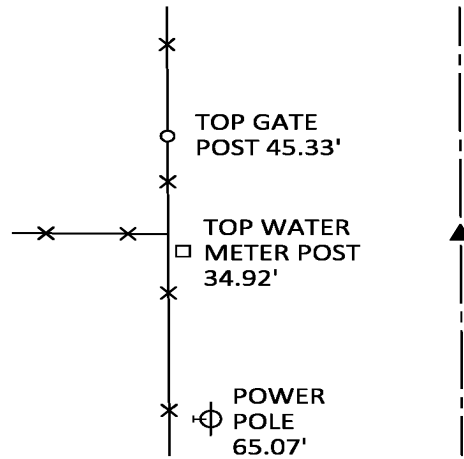
MONUMENT DESCRIPTIONS AND REMARKS:

NE COR. SE 1/4 SW 1/4 - Set midpoint and online between 1/4 corners.
NW COR. SE 1/4 SW 1/4 - Set at mathematical Center of SW 1/4 using all four recorded 1/4 corners.
 Both monuments are 1/2" red plastic capped rebar, #17532

PLAN VIEW

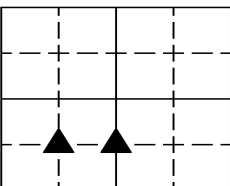


NW COR. SE 1/4 SW 1/4



NE COR. SE 1/4 SW 1/4


ALL TIES TO 40d RING SHANK NAILS UNLESS NOTED



Section Number:

22

Project Number: 1386



I hereby certify that this surveying document was prepared by me and the related survey work was performed by me or under my direct personal supervision and that I am a duly licensed Land Surveyor under the laws of the State of Iowa.

Signed Chad A. Daniels 5/7/20
 Chad A. Daniels Date

Iowa License No. 17532
 My license renewal date is 12-31-2020