

COMPABLE

3206

IV
S

STATE OF IOWA }
MADISON COUNTY } ss

Filed for record the 2 day of August
A.D. 19 48 at 8:05 o'clock A.M.

Recorded in book 99-A on page 1-34

Melvin M. Wade Recorder
June 19 40 Deputy

**NATURAL GAS PIPELINE COMPANY
OF AMERICA**

To

**THE CHASE NATIONAL BANK OF
THE CITY OF NEW YORK**

Trustee

FOR RELEASE OF ANNEXED MORTGAGES

MORTGAGE RECORD 152 PAGE 1

41 pgs

SUPPLEMENTAL INDENTURE

Dated as of June 1, 1948

(Supplemental to Indenture dated as of November 1, 1945)

SUPPLEMENTAL INDENTURE, dated as of June 1, 1948, between NATURAL GAS PIPELINE COMPANY OF AMERICA, a corporation organized and existing under the laws of the State of Delaware (hereinafter called the "Company"), party of the first part, and THE CHASE NATIONAL BANK OF THE CITY OF NEW YORK, a national banking association organized and existing under the laws of the United States of America (hereinafter called the "Trustee"), party of the second part.

WHEREAS, the Company has heretofore executed and delivered its Indenture, dated as of November 1, 1945 (hereinafter referred to as the "Original Indenture"), to the Trustee conveying to the Trustee property therein specifically and generally described for the purpose of securing the Bonds issued and to be issued thereunder, and has executed an indenture supplemental thereto, dated as of July 1, 1946 (hereinafter referred to as the "First Supplemental Indenture"), said Original Indenture, said First Supplemental Indenture, this Supplemental Indenture and any indenture supplemental to the Original Indenture being hereinafter collectively referred to as the "Indenture"; and

WHEREAS, the construction of the Contemplated Construction Program (as that term is defined in Paragraph O. of Section 1 of Article One of the Original Indenture) has been substantially completed and that portion of the property included in the Contemplated Construction Program as is owned by the Company, now forms, and is being operated as, an integral part of the main gas pipeline system owned by the Company and Texoma Natural Gas Company; and

WHEREAS, it is provided in the Original Indenture, in connection with the Company's covenants relating to the execution and delivery of deeds of further assurance, that promptly after the Contemplated Construction Program is substantially complete, the Company will execute and deliver to the Trustee an indenture supplemental to the Original Indenture conveying and confirming unto the Trustee all property (other than Excepted Property, as defined in the Original Indenture) acquired by the Company as the result of the Contemplated Construction Program; and

WHEREAS, the Company by appropriate corporate action has duly authorized the execution of this Supplemental Indenture for the various purposes herein set forth, and all of the conditions and requirements necessary to make this Supplemental Indenture a valid, binding and legal instrument in accordance with its terms have been done, performed and fulfilled, and the execution and delivery hereof have been in all respects duly authorized.

NOW, THEREFORE, THIS SUPPLEMENTAL INDENTURE WITNESSETH, that, in order to secure the payment of the principal of and interest on all Bonds at any time issued and outstanding under the Indenture according to their tenor, purport and effect, and to secure the performance and observance of all the covenants and conditions in the Bonds and in the Indenture contained (except any covenant of the Company with respect to the refund or reimbursement of taxes, assessments or other governmental charges on account of the ownership of the Bonds or the income derived therefrom, for which the holders of the Bonds shall look only to the Company and not to the property hereby mortgaged or pledged), and for and in consideration of the premises and of the mutual covenants herein contained and of the purchase and acceptance of the Bonds by the holders thereof, and of the sum of \$1. duly paid to the Company by the Trustee at or before the ensembling and delivery hereof, and for other valuable considerations, the receipt whereof is hereby acknowledged, the Company has executed and delivered this Supplemental Indenture, and by these presents does grant, bargain, sell, release, convey, assign, transfer, mortgage, pledge, set over and confirm and warrants unto the Trustee, the following property, rights, privileges and franchises, which, collectively, together with such of the properties, rights, privileges and franchises as are described in the Original Indenture and are owned by the Company on the date of the execution and delivery hereof (other than property of the character embraced within the definition of Excepted Property as defined in the Original Indenture), the conveyance of which is expressly confirmed, are hereinafter called the "Trust Estate," to-wit:

PIPE LINES.

All that pipe line, together with the easements for constructing, maintaining, replacing and operating the same, including all pipes,

pumps, boilers, engines, buildings, structures, gathering lines, tanks, conduits, meters, gauges, tools and appliances and other property used in connection therewith, located and described generally as follows:

MAIN LINE

BEAVER COUNTY, OKLAHOMA

Beginning at a point 1,363 feet North of and 46.4 feet West of the Southeast corner of the Northeast $\frac{1}{4}$ of Section 15, Township 1 North, Range 20 East, Beaver County, Oklahoma, being the South face of the South 26-inch nipple on the 26-inch suction line, and continuing in a general Northeasterly direction as follows:

A distance of 118,658.4 feet to a point, the terminus of the 26-inch pipeline. Said point being approximately 536.1 feet East of and 1,948 feet North of the Southwest corner of the Northwest $\frac{1}{4}$ of Section 13, Township 4 North, Range 22 East.

Also beginning at a point approximately 539.4 feet East of and 2011.3 feet North of the Southwest corner of the Northwest $\frac{1}{4}$ of Section 13, Township 4 North, Range 22 East, one (1) 24-inch pipeline continues in a general Northeasterly direction for a distance of 5,244.77 feet to a point, the terminus of the 24-inch pipe line. Said point being approximately 1,175 feet East of the Northwest corner of the Southeast $\frac{1}{4}$ of Section 12, Township 4 North, Range 22 East.

Also beginning at a point approximately 25 feet South of and 1,250 feet East of the center of Section 12, Township 4 North, Range 22 East, one (1) 26-inch pipeline continues in a general Northeasterly direction a distance of 77,046.6 feet to a point on the State line between Kansas and Oklahoma. Said point being on the North line of Section 8, Township 6 North, Range 24 East, Beaver County, Oklahoma.

The total distance in Beaver County, Oklahoma being 200,949.77 feet consisting of 195,705.0 feet of 26-inch pipe and 5,244.77 feet of 24-inch pipe.

MEADE COUNTY, KANSAS

Thence entering Meade County, Kansas and continuing in a general Northeasterly direction as follows:

A distance of 4,750.38 feet to a point, the terminus of the 26-inch pipeline. Said point being approximately 712 feet East

of and 400 feet North of the Southwest corner of the Southeast $\frac{1}{4}$ of Section 9, Township 35 South, Range 29 West, Meade County, Kansas.

Also beginning at a point approximately 685 feet East of and 437 feet North of the Southwest corner of the Southeast $\frac{1}{4}$ of Section 9, Township 35 South, Range 29 West, Meade County, Kansas and continuing in a general Southeasterly direction as follows:

A distance of 50 feet.

Thence continuing at right angles in a general Northeasterly direction as follows:

A distance of 8,190.8 feet.

Thence continuing at right angles in a general Northwest-erly direction as follows:

A distance of 100.02 feet to a point the terminus of the 20-inch pipeline. Said point being approximately 125 feet East of and 1,785 feet North of the Southwest corner of the Southeast $\frac{1}{4}$ of Section 3, Township 35 South, Range 29 West, Meade County, Kansas.

The total distance in Meade County, Kansas being 13,090.20 feet, consisting of 4,750.38 feet of 26-inch pipe and 8,339.82 feet of 20-inch pipe.

PAWNEE COUNTY, KANSAS

Beginning at a point 98 feet North and 2,258 feet East of the Southwest corner of Section 32, Township 22 South, Range 18 West, Pawnee County, Kansas, being at the Northeast face of 26-inch nipple (on cross-over 24).

Thence continuing in a general Northeasterly direction as follows:

A distance of 124,669.1 feet to a point on the county line between Pawnee and Barton Counties, Kansas. Said point being 1371 feet North of the Southeast corner of Section 1, Township 20 South, Range 16 West.

The total distance in Pawnee County, Kansas being 124,669.1 feet, consisting of 124,669.1 feet of 26-inch pipe.

BARTON COUNTY, KANSAS

Thence entering Barton County, Kansas and continuing in a general Northeasterly direction as follows:

A distance of 178,169 feet to a point on the County line between Barton and Russell Counties, Kansas. Said point being 1189 feet West of the Northeast corner of Section 2, Township 16 South, Range 12 West.

The total distance in Barton County, Kansas, being 178,169 feet, consisting of 178,169 feet of 26-inch pipe.

RUSSELL COUNTY, KANSAS

Thence entering Russell County, Kansas and continuing in a general Northeasterly direction as follows:

A distance of 47,970.5 feet to a point, the terminus of the 26-inch pipe. Said point being 1445 feet North, thence in a Northeasterly direction 33.75 feet from the Southwest corner of the Southeast $\frac{1}{4}$ section of Section 36, Township 14 South, Range 11 West, being at the south face of a 26-inch nipple (on crossover 30-1).

The total distance in Russell County, Kansas, being 47,970.5 feet, consisting of 47,970.5 feet of 26-inch pipe.

WASHINGTON COUNTY, KANSAS

Beginning at a point 101.33 feet North and 85.48 feet East of the Southwest corner of Section 3, Township 3 South, Range 1 East, and continuing in a general Northeasterly direction as follows:

A distance of 90,660.43 feet to a point on the State line between Kansas and Nebraska. Said point being 66 feet West of the Northeast corner of Section 5, Township 1 South, Range 3 East.

The total distance in Washington County, Kansas being 90,660.43 feet, consisting of 90,660.43 feet of 26-inch pipe.

JEFFERSON COUNTY, NEBRASKA

Thence entering Jefferson County, Nebraska and continuing in a general Northeasterly direction as follows:

A distance of 23,481.8 feet to a point, the 26-inch pipeline connects with two (2) 20-inch pipelines.

A distance of 2,302 feet to a point, the two (2) 20-inch pipelines connects with one (1) 26-inch pipeline.

A distance of 54,586.2 feet to a point on the County line between Jefferson and Gage Counties, Nebraska. Said point being 1,495 feet North of the Southeast corner of Section 1, Township 2 North, Range 4 East.

The total distance in Jefferson County, Nebraska, being 80,370 feet, consisting of 78,068 feet of 26-inch pipe and 4,612.8 feet of 20-inch pipe.

GAGE COUNTY, NEBRASKA

Thence entering Gage County, Nebraska and continuing in a general Northeasterly direction as follows:

A distance of 55,763.8 to a point, the 26-inch pipeline connects with two (2) 20-inch pipelines.

A distance of 3390.4 feet to a point, the two (2) 20-inch pipelines connect with one (1) 26-inch pipeline.

A distance of 117,448.8 feet to a point on the county line between Gage and Lancaster Counties, Nebraska. Said point being 929 feet West of the Northeast corner of the Northwest $\frac{1}{4}$ section of Section 2, Township 6 North, Range 8 East.

The total distance in Gage County, Nebraska, being 176,603 feet, consisting of 173,212.6 feet of 26-inch pipe and 7,792.96 feet of 20-inch pipe.

LANCASTER COUNTY, NEBRASKA

Thence entering Lancaster County, Nebraska and continuing in a general Northeasterly direction as follows:

A distance of 11,809 feet to a point on the County line between Lancaster and Otoe Counties, Nebraska. Said point being 204 feet South of the Northeast corner of the Southwest $\frac{1}{4}$ section of Section 25, Township 7 North, Range 8 East.

The total distance of 11,809 feet in Lancaster County, Nebraska, consisting of 11,809 feet of 26-inch pipe.

OTOE COUNTY, NEBRASKA

Thence entering Otoe County, Nebraska and continuing in a general Northeasterly direction as follows:

A distance of 67,454 feet to a point, the terminus of the 26-inch pipe line. Said point being 2,230 feet South, thence South $41^{\circ} 28'$ West 118 feet of the Northeast corner of Section 9, Township 8 North, Range 10 East, being the South face of a 26-inch nipple (on cross-over 46).

The total distance in Otoe County, Nebraska being 67,454 feet, consisting of 67,454 feet of 26-inch pipe.

ADAIR COUNTY, IOWA

Beginning at a point 1,332 feet North and 30 feet West of the Southeast corner of Section 32, Township 74 North, Range 31 West and continuing in a general easterly direction as follows:

A distance of 53,916.78 feet to a point on the county line between Adair and Madison Counties, Iowa. Said point being 1,211 feet North of the Southeast corner of the Northeast $\frac{1}{4}$ section of Section 25, Township 74 North, Range 30 West.

The total distance in Adair County, Iowa being 53,916.78 feet, consisting of 53,916.78 feet of 26-inch pipe.

MADISON COUNTY, IOWA

Thence entering Madison County, Iowa and continuing in a general easterly direction as follows:

A distance of 9,271.2 feet to a point, the 26-inch pipeline connects with two (2) 20-inch pipe lines.

A distance of 3,244.2 feet to a point the two (2) 20-inch pipe lines connect with one (1) 26-inch pipe line.

A distance of 71,867.6 feet to a point the 26-inch pipe line connects with two (2) 20-inch pipe lines.

A distance of 2,521.4 feet to a point the two (2) 20-inch pipe lines connect to one (1) 26-inch pipe line.

A distance of 40,890.6 feet to a point on the county line between Madison and Warren Counties, Iowa. Said point being 894 feet South of the Northeast corner of the Southeast $\frac{1}{4}$ section of Section 12, Township 74 North, Range 26 West.

The total distance in Madison County being 127,795 feet, consisting of 122,029.4 feet of 26-inch pipe and 11,531.29 feet of 20-inch pipe.

WARREN COUNTY, IOWA

Thence entering Warren County, Iowa and continuing in a general Easterly direction as follows:

A distance of 129,941.3 feet to a point on the county line between Warren and Marion Counties, Iowa. Said point being 1,015 feet North of Southeast $\frac{1}{4}$ section of Section 25, Township 75 North, Range 22 West.

The total distance in Warren County being 129,941.3 feet, consisting of 129,941.3 feet of 26-inch pipe.

MARION COUNTY, IOWA

Thence entering Marion County, Iowa and continuing in a general easterly direction as follows:

A distance of 38,711.5 feet to a point the 26-inch pipe line connects with two (2) 20-inch pipe lines.

A distance of 1,661.5 feet to a point the two (2) 20-inch pipe lines connect with one (1) 26-inch pipe line.

A distance of 17,295.9 feet to a point, the terminus of the 26-inch pipe line. Said point being 566 feet North and 27 feet more or less, West of the Southeast corner of the Southwest $\frac{1}{4}$ section of the Northeast $\frac{1}{4}$ section of Section 23, Township 75 North, Range 20 West, being the welding head on the east 26-inch nipple (on cross-over 62-1).

The total distance in Marion County, Iowa being 57,668.9 feet, consisting of 56,007.4 feet of 26-inch pipe and 3,323.59 feet of 20-inch pipe.

MAHASKA COUNTY, IOWA

Beginning at the Southwest corner of the Northwest $\frac{1}{4}$ section of Section 19, Township 75 North, Range 17 West, thence proceeding North 421.5 feet, thence South $79^{\circ} 39'$, East 271 feet to a point, thence North $81^{\circ} 47'$, East 796.4 feet to the point of beginning, being west face of west 26-inch Nipple (on cross-over 63). Thence continuing in a general easterly direction as follows:

A distance of 67.03 feet to a point, the 26-inch pipe line connects with two (2) 20-inch pipe lines.

A distance of 6,118.84 feet to a point, the two (2) 20-inch lines connect with one (1) 26-inch line.

A distance of 77,277.94 feet to a point. Said point being 1,835 feet West and 1,895 feet North of the Southeast corner of Section 3, Township 75 North, Range 15 west, being the center of the West 26-inch by 20-inch header (Skunk River Crossing).

Also beginning at a point 2,798 feet South of and 43 feet West of the Northeast corner of the Northwest $\frac{1}{4}$ of the Northeast $\frac{1}{4}$ of Section 2, Township 75 North, Range 15 West, and continuing in a general Easterly direction a distance of 36,075.6 feet to a point. Said point being the center of the West 26-inch by 20-inch river crossing header (North Skunk River Crossing), being approximately 235 feet North of and approximately 5 feet East of the Southwest corner of the Southeast $\frac{1}{4}$ of Section 36, Township 76 North, Range 14 West.

Also beginning at a point 519 feet North and 284 feet West of the Southeast corner of Section 36, Township 76 North, Range 14 West, and continuing in a general Easterly direction, a distance of 282.8 feet to a point on the county line between Mahaska and Keokuk Counties, Iowa.

The total distance in Mahaska County, Iowa being 119,822.21 feet consisting of 113,703.37 feet of 26-inch pipe and 12,238.11 feet of 20-inch pipe.

KEOKUK COUNTY, IOWA

Thence entering Keokuk County, Iowa and continuing in a general Easterly direction as follows:

A distance of 129,111.3 feet to a point on the county line between Keokuk and Washington Counties, Iowa.

The total distance in Keokuk County, Iowa being 129,111.3 feet of 26-inch pipe.

WASHINGTON COUNTY, IOWA

Thence entering Washington County, Iowa and continuing in a general Easterly direction as follows:

A distance of 127,701.4 feet to a point on the county line between Washington and Louisa Counties, Iowa.

The total distance in Washington County, Iowa being 127,701.4 feet, consisting of 127,701.4 feet of 26-inch pipe.

LOUISA COUNTY, IOWA

Thence entering Louisa County, Iowa and continuing in a general Easterly direction as follows:

A distance of 14,330.86 feet to a point. Said point being the center of the West 26-inch by 20-inch river crossing header (Iowa River Crossing), being approximately 355 feet North of and 1035 feet East of the Southwest corner of the Southeast $\frac{1}{4}$ of Section 21, Township 76 North, Range 5 West.

Also beginning at a point 435 feet North of and 1350 feet West of the Southeast corner of the Southwest $\frac{1}{4}$ of Section 22, Township 76 North, Range 5 West, being the center of the East 26-inch by 20-inch river crossing header (Iowa River Crossing), and continuing in a general Easterly direction a distance of 14,668.2 feet to a point on the county line between Louisa and Muscatine Counties, Iowa.

The total distance in Louisa County, Iowa being 28,999.06 feet consisting of 28,999.06 feet of 26-inch pipe.

MUSCATINE COUNTY, IOWA

Thence entering Muscatine County, Iowa and continuing in a general Easterly direction as follows:

A distance of 10,296.2 to a point. Said point being the center of the West 26-inch by 20-inch river crossing header (Cedar River Crossing), being 390 feet North of and 640 feet West of the Southeast corner of the Northeast $\frac{1}{4}$ of Section 20, Township 76 North, Range 4 West.

Also beginning at a point 1,380 feet South and 2,515 feet West of the Northeast corner of the Northwest $\frac{1}{4}$ of Section 22, Township 76 North, Range 4 West, being the center of the East 26-inch by 20-inch river crossing header (Cedar River Crossing), and continuing in a general Easterly direction a distance of 18,342.26 feet to a point. Said point being 1,137 feet South and 1,055 feet West of the Northeast corner of Section 19, Township 76 North, Range 3 East.

Also beginning at a point 417.1 feet North of and 51.9 feet East of the Southwest corner of Section 15, Township 76 North, Range 3 West, being the east face of a 26-inch nipple, and continuing in a general Easterly direction as follows:

A distance of 3,119.4 feet to a point, the 26-inch pipe line connects with two (2) 22-inch pipe lines.

A distance of 38,536.2 feet to a point on the State line between Iowa and Illinois.

The total distance in Muscatine County, Iowa being 70,294.06 feet, consisting of 31,757.86 feet of 26-inch pipe and 77,072.4 feet of 22-inch pipe.

ROCK ISLAND COUNTY, ILLINOIS

Thence entering Rock Island County, Illinois and continuing in a general Easterly direction as follows:

A distance of 11,114.5 feet to a point, the two (2) 22-inch pipe lines connect with one (1) 26-inch pipe line.

A distance of 161,207.3 feet to a point, the terminus of the 26-inch pipe line. Said point being 129 feet South and approximately 33 feet West of the Northeast corner of the Southeast $\frac{1}{4}$ section of Section 12, Township 16 North, Range 1 West.

The total distance in Rock Island County being 172,321.8 feet, consisting of 161,207.3 feet of 26-inch pipe and 22,228.5 feet of 22-inch pipe.

LA SALLE COUNTY, ILLINOIS

Beginning at a point 81 feet South and approximately 22 feet East of the Northwest corner of the Southwest $\frac{1}{4}$ section of Section 29, Township 34 North, Range 1 East and continuing in a general Easterly direction as follows:

A distance of 11,164.18 feet to a point, the 24-inch pipe line connects with two (2) 18-inch pipe lines.

A distance of 1,029.2 feet to a point, the two (2) 18-inch pipe lines connect with one (1) 24-inch pipe line.

A distance of 90,069.7 feet to a point, the 24-inch pipe line connects with two (2) 18-inch pipe lines.

A distance of 1,559.49 feet to a point, the two (2) 18-inch pipe lines connect with one (1) 24-inch pipe line.

A distance of 49,521.1 feet to a point on the county line between La Salle and Grundy Counties, Illinois.

The total distance in La Salle County, Illinois being 153,343.67 feet, consisting of 150,754.98 feet of 24-inch pipe and 5,151.94 feet of 18-inch pipe.

GRUNDY COUNTY, ILLINOIS

Thence entering Grundy County, Illinois and continuing in a general Easterly direction as follows:

A distance of 55,875.4 feet to a point on the county line between Grundy and Kendall Counties, Illinois.

The total distance in Grundy County, Illinois being 55,875.4 feet, consisting of 55,875.4 feet of 24-inch pipe.

KENDALL COUNTY, ILLINOIS

Thence entering Kendall County, Illinois and continuing in a general Easterly direction as follows:

A distance of 36,060.2 feet to a point, the 24-inch pipe line connected with two (2) 18-inch pipe lines.

A distance of 545.8 feet to a point, the two (2) 18-inch pipe lines connect with one (1) 24-inch pipe line.

A distance of 14,440.7 feet to a point on the county line between Kendall and Will Counties, Illinois.

The total distance in Kendall County, Illinois being 51,046.7 feet, consisting of 50,500.9 feet of 24-inch pipe and 1,091.4 feet of 18-inch pipe.

WILL COUNTY, ILLINOIS

Thence entering Will County, Illinois and continuing in a general Easterly direction as follows:

A distance of 9,834 feet to a point, the 24-inch pipe line connects with two (2) 18-inch pipe lines.

A distance of 607.8 feet to a point, the two (2) 18-inch pipe lines connect with one (1) 24-inch pipe line.

A distance of 8,061.5 feet to a point, the terminus of the 24-inch pipe line. Said point being the connection with the Joliet Regulator, being 97 feet South and 396.6 feet West of the Northeast corner of the Northwest $\frac{1}{4}$ section of Section 22, Township 35 North, Range 9 East.

The total distance in Will County, Illinois being 18,503.3 feet consisting of 17,895.5 feet of 24-inch pipe and 1,215.7 feet of 18-inch pipe.

LATERAL LINES

CRESTON LATERAL

ADAIR COUNTY, IOWA

Beginning at a point on the 24-inch main pipe line, 1,692.3 feet South and 64 feet East of the Northwest corner of Section 31, Township 74 North, Range 30 West, and continuing in a general Southerly direction as follows:

A distance of 3,745 feet to a point on the county line between Adair and Union Counties, Iowa.

The total distance in Adair County, Iowa, being 3,745 feet, consisting of 3,745 feet of 2-inch pipe.

UNION COUNTY, IOWA

Thence entering Union County, Iowa and continuing in a general Southerly direction as follows:

A distance of 31,615.5 feet to a point. Said point being 970 feet East and 85.5 feet North of the Southwest corner of Section 31, Township 73 North, Range 30 West, Union County, Iowa.

The total distance in Union County, Iowa, being 31,615.5 feet, consisting of 31,615.5 feet of 2-inch pipe.

WASHINGTON LATERAL

WASHINGTON COUNTY, IOWA

Beginning at a point on the 24-inch main pipeline, 38 feet West and 26 feet South of the Northeast corner of the Southeast $\frac{1}{4}$ section of Section 29, Township 76 North, Range 7 West, and continuing in a general Southerly direction as follows:

A distance of 18,443.9 feet to a point. Said point being 43 feet East and 23 feet South of the Northwest corner of Section 16, Township 75 North, Range 7 West.

The total distance in Washington County, Iowa being 18,443.9 feet, consisting of 18,443.9 feet of 2-inch pipe.

MENDOTA LATERAL

LA SALLE COUNTY, ILLINOIS

Beginning at a point on the main 24-inch pipeline, 54.3 feet West and 240.9 feet North of the Southeast corner of the Northwest $\frac{1}{4}$ section of Section 28, Township 34 North, Range 1 East.

Thence in a Northerly direction a distance of 55,424.4 feet to a point. Said point being 32.6 feet South and 2,488.8 feet East of Northwest corner of Section 4, Township 35 North, Range 1 East.

The total distance in La Salle County, Illinois being 55,424.4 feet, consisting of 55,424.4 feet of 2-inch pipe.

NORTH CHICAGO LATERAL

McHENRY COUNTY, ILLINOIS

Beginning at a point on the Illinois 20-inch lateral, being 294.11 feet West and 44.87 feet South of the Northeast corner of the Northwest $\frac{1}{4}$ section of the Northwest $\frac{1}{4}$ section of Section 5, Township 45 North, Range 7 East, and continuing in a general Southeasterly direction as follows:

A distance of 68,267.0 feet to a point, the 16-inch line is joined by one (1) 16-inch loop line.

A distance of 5,131.9 feet to a point, the 16-inch line is joined by one (1) 16-inch loop line.

A distance of 10,093.9 feet to a point on the county line between McHenry and Lake Counties, Illinois.

The total distance in McHenry County, Illinois being 83,492.8 feet, consisting of 88,721.9 feet of 16-inch pipe.

LAKE COUNTY, ILLINOIS

Thence entering Lake County, Illinois and continuing in a general Easterly direction as follows:

A distance of 13,926.8 feet to a point, the 16-inch pipe line connects with one (1) 12-inch pipe line.

A distance of 513.1 feet to a point, the 12-inch pipe line connects with one (1) 8-inch pipe line.

A distance of 37,521.1 feet to a point. Said point being 58.5 feet North and 113 feet East of the Southwest corner of the Southeast $\frac{1}{4}$ section of the Northeast $\frac{1}{4}$ section of Section 12, Township 44 North, Range 10 East.

The total distance in Lake County, Illinois being 51,961 feet, consisting of 13,926.8 feet of 16-inch pipe, 513.1 feet of 12-inch pipe and 37,521.1 feet of 8-inch pipe.

LANDS IN FEE

HOOKER COMPRESSOR STATION No. 1

All that certain piece and parcel of land situate in the County of Texas, State of Oklahoma, more particularly described as follows:

All of the Northeast Quarter (NE/4) of Section 7, T 4 N, R 17 E of the Cimarron Meridian, containing 160 acres, more or less.

MISCELLANEOUS LANDS IN FEE

All those certain pieces and parcels of land, more particularly described as follows:

WASHINGTON WAREHOUSE SITE

WASHINGTON COUNTY, KANSAS

From an intersection of the center lines of College Street and "B" Street in the City of Washington, State of Kansas, said intersection being at the East Quarter Corner of Section 2, T 3 S, R 3 E of the Sixth Principal Meridian, Washington County, Kansas. Thence proceeding Northerly along the East line of said Section 2 a distance of 1538.5 feet to the point of beginning, thence continuing North along the East line of said Section 2 a distance of 150 feet to a point; thence West 249 feet to a point; thence South 150 feet to a point; thence East 249 feet to the point of beginning, containing 0.857 acres, more or less.

WILSON METER SITE

ELLSWORTH COUNTY, KANSAS

Beginning at a point 378 feet North of the center of Section 30, T 14 S, R 10 W of the 6th P. M., Ellsworth County, Kansas; thence South $89^{\circ} 55'$ East 80 feet to a point; thence North 100 feet to a point; thence North $89^{\circ} 55'$ West 80 feet to a point, said point being in the North and South quarter line of said Section 30; thence South along said quarter line of Section 30, 100 feet to the point of beginning, containing 0.184 acres, more or less.

WEEPING WATER WAREHOUSE SITE

CASS COUNTY, NEBRASKA

Beginning at a point, which is an intersection of the center lines of "East" and "R" streets in the town of Weeping Water, Nebraska, said point being located on the West line of Section 1, T 10 N, R 11 E of the 6th P. M., Cass County, Nebraska. Thence South, along the center line of "East" street 129 feet to a point; thence East 200 feet to a point; thence North 129 feet to a point; thence West 200 feet to the point of beginning, containing 0.592 acres, more or less.

ORIENT HOUSE AND WAREHOUSE SITE

ADAIR COUNTY, IOWA

Lots 1, 2, 3, 8 and 9, Block 2 of Colby's Addition to Orient, Adair County, Iowa.

CRESTON METER SITE

UNION COUNTY, IOWA

Beginning at a point 940 feet East of the Southwest corner of Section 31, T 73 N, R. 30 W of the Fifth Principal Meridian, Union County, Iowa. Thence North $0^{\circ} 52'$ West 133 feet to a point, thence East 50 feet to a point, thence South $0^{\circ} 52'$ East 133 feet to a point, said point being in the South line of said Sec. 31, thence West along the South line of said Sec. 31, a distance of 50 feet to the point of beginning, containing 0.153 acres, more or less.

RIGHT OF WAY TRACT
MUSCATINE COUNTY, IOWA

A parcel of land lying in the Northeast corner of the South 10 acres of the Northwest Quarter of the Northeast Quarter and the Northeast Quarter of the Northeast Quarter of Sec. 15, T 76 N, R 2 W, Muscatine County, Iowa, more particularly described as follows: Beginning at a point which is 39.5 feet East of the Northeast corner of the South 10 acres of the Northwest Quarter of the Northeast Quarter of Sec. 15, T 76 N, R 2 W, Muscatine County, Iowa; thence South 138.6' to a point; thence North 66° 15' West to a point on the North line of the said South 10 acres of the Northwest Quarter of the Northeast Quarter; thence East 315' to the point of beginning, containing 0.501 acres, more or less.

WASHINGTON METER SITE
WASHINGTON COUNTY, IOWA

Beginning at the Northwest corner of Sec. 16, T 75 N, R 7 W of the 5th P. M., Washington County, Iowa; thence South 0° 42' West along the West line of said Sec. 16 a distance of 100' to a point; thence East 83' to a point; thence North 0° 42' East 100' to a point, said point being in the North line of said Sec. 16; thence West along the North line of said Sec. 16, a distance of 83' to the point of beginning, containing 0.191 acres more or less, subject to public easement for highway purposes in the West 33' in width of the above described tract.

KNOXVILLE WAREHOUSE SITE
MARION COUNTY, IOWA

Commencing at the Southwest corner of the Southeast Quarter of the Southeast Quarter of Sec. 6, T 75 N, R. 19 W of the 5th P. M.; thence East 111'; thence North 305'; thence West 111'; thence South 305' to the place of beginning, subject to an easement of a public highway or street as located on approximately the South 30' of said real estate.

MARENGO METER SITE
McHENRY COUNTY, ILLINOIS

A tract or parcel of land located in the S/2 of the SW/4 of Sec. 1, T 44 N, R 5 E, described and bounded as follows: Com-

mencing at the SW corner of said S/2 of the SW/4 of said Sec. 1, in the center of State Highway #23 and thence running East to a point 100' East of the East Right-of-way line of said State Highway #23; thence North to a point 55.5' North of the North right-of-way line of the road running east and west on the South side of said Sec. 1; thence West and parallel with the South line of said South half of the SW/4 to the center line of said State Highway #23; thence S along center line of State Highway #23 to the place of beginning.

McHENRY METER SITE

McHENRY COUNTY, ILLINOIS

Commencing at the SW corner of Sec. 2, T 44 N, R 8 E of the 3rd P. M., in McHenry County, Illinois; thence North along the W line of said Sec. 2 a distance of 1005.2' to a point; thence South 90° East a distance of 157.4' to the point of beginning. Thence containing S 90° East a distance of 134.38' to a point; thence N 18° 12' East along the West property line of a highway known as Illinois 31 a distance of 50' to a point; thence N 90° West a distance of 150' to a point; thence South a distance of 47.5' to said point of beginning. All in the SW/4 of SW/4 of said Sec. 2 and containing 0.155 acres, more or less.

MENDOTA METER SITE

LA SALLE COUNTY, ILLINOIS

Beginning at a point 2,410.5' East of the NW corner of Sec. 4, said point begin the intersection of a North and South fence line with the North line of Sec. 4, T 35 N, R 1 E of the 3rd P. M. in La Salle County, Illinois. Thence South 1° 30' East 50' to a point; thence East 95.5' to a point; thence North 1° 30' West 50' to a point; thence West 95.5' to the place of beginning, containing 0.11 acres more or less, all in the NE/4 of the NW/4 of Sec. 4, T 35 N, R 1 E of the 3rd P. M.

NORTH SHORE METER SITE

LAKE COUNTY, ILLINOIS

Part of the NE/4 of Sec. 12, T 44 N, R. 10 E of the 3rd P. M. described as follows, to-wit: Beginning at a point on the S line of said NE/4 on the Westerly right of way line of the Chicago and Wisconsin Ry. Co. (now known as the Minneapolis, St. Paul and Sault Ste. Marie Ry.) said point being

1050.7' West of the SE corner of said quarter Sec., thence Northeasterly along said right of way line 535.1' more or less to the West line of the E/2 of the NE/4 of said Sec. 12; thence S along said half quarter Sec. line 460.5' more or less to the S line of said quarter Sec.; thence E along said South line 272.5' to the place of beginning, containing 1.44 acres, more or less, Lake County, Illinois.

PUBLIC SERVICE COMPANY OF NORTHERN ILLINOIS METER SITE
LAKE COUNTY, ILLINOIS

That part of NE/4 of Sec. 11, T 44 N, R 9 E of the 3rd P. M. in Lake County, Illinois bounded by a line described as follows, to-wit: Beginning at the intersection of the S line of said NE/4 with the center line of State Aid Route No. 26, thence W along the S line of said quarter sec. 842.8'; thence N parallel to the W line of said NE/4 950.9' to the center line of said State Aid Route No. 26 and thence Southeasterly along the center of said road to the place of beginning, containing 10.02 acres.

ROCHELLE METER SITE
OGLE COUNTY, ILLINOIS

Beginning at the center of Sec. 23, T 40 N, R 1 E of the 3rd P. M., Ogle County, Illinois. Thence S along the quarter line of said Sec. 23, 83' to a point; thence N 89°57' E 100' to a point; thence N 83' to a point on the quarter line of Sec. 23; thence S 89°57' W 100' to the point of beginning, containing 0.193 acres more or less.

TAYLOR RIDGE HOUSE LOTS
ROCK ISLAND COUNTY, ILLINOIS

Beginning at a point 649' West and 45' North of the SE corner of Sec. 12, T 16 N, R 3 W of the 4th P. M.; thence W 75' from said point for a place of beginning; thence North 370'; thence E 205'; thence S 232'; thence W 130'; thence S 138' to said place of beginning, being a plot of ground containing 1.33 acres, more or less, Rock Island County, Illinois.

MAIN PIPE LINE RIGHTS OF WAY

All those certain rights-of-way and/or easements for constructing, reconstructing, renewing, operating, maintaining, inspecting, altering, repairing and/or removing a pipe line or pipe lines for the trans-

portation of gas, or any of its products, and such drips, valves, fittings, meters and other equipment and appurtenances as may be necessary or convenient for such operations, including all such property located in the States of Oklahoma, Kansas, Nebraska, Iowa and Illinois, over and through the following described real estate:

BEAVER COUNTY, OKLAHOMA

The S/2 SW/4 Sec. 30-2-21; the SE/4 SE/4 Sec. 17-2-21; the SE/4 NE/4 Sec. 3-2-21; the E/2 SW/4 Sec. 18-3-22; the N/2 NE/4 Sec. 18, also N/2 NW/4 Sec. 17, also SW/4 Sec. 8-3-22; 94.3 rods across SE/4 SW/4 Sec. 8-6-24.

MEADE COUNTY, KANSAS

The SE/4 NW/4 Sec. 16-35-29.

PAWNEE COUNTY, KANSAS

The SE/4 Sec. 21-22-18; NW/4 Sec. 22-22-18; the SE/4 Sec. 11-22-18; the SE/4 NW/4 Sec. 12-22-18; all that part of SE/4 Sec. 1-22-18 lying S of AT & SF RR R/W; the NW/4 Sec. 6-22-17 and that part of SW/4 Sec. 6-22-17 N of AT & SF RR R/W; the E/2 Sec. 31-21-17; the SW/4 and NE/4 Sec. 29-21-17; the NE/4 Sec. 1-21-17; the NW/4 Sec. 32-20-16; the N/2 SE/4 Sec. 11-20-16.

BARTON COUNTY, KANSAS

The SW/4 Sec. 29-19-15; the SW/4 Sec. 21-19-15; that part of SE/4 Sec. 19-16-12 which lies S of AT & SF RR; the W/2 NW/4 Sec. 10-16-12.

WASHINGTON COUNTY, KANSAS

The NE/4 SE/4 Sec. 23-1-2; the W/2 NW/4 Sec. 24-1-2; the E/2 SW/4 Sec. 13-1-2; the E/2 NE/4 Sec. 13-1-2; the SW/4 Sec. 7-1-3.

JEFFERSON COUNTY, NEBRASKA

The SE/4 SE/4 Sec. 32-1-3; the NW/4 SW/4 Sec. 33-1-3; that part of NE/4 Sec. 13-1-3 lying N and E of St. Joseph & GI RR; the NE/4 NE/4 Sec. 32-2-4.

GAGE COUNTY, NEBRASKA

The NE/4 Sec. 25-6-7; the W/2 NW/4 Sec. 20-6-8; the SW/4 SE/4 Sec. 17-6-8; the NE/4 SE/4 Sec. 17-6-8; the E/2 NE/4 Sec. 3-6-8; the W/2 NW/4 Sec. 2-6-8; the NE/4 NW/4 Sec. 2-6-8.

LANCASTER COUNTY, NEBRASKA

The W/2 SW/4 Sec. 35-7-8; the E/2 NE/4 Sec. 35-7-8; the SE/4 SW/4 Sec. 25-7-8.

OTOE COUNTY, NEBRASKA

The SE/4 NE/4 Sec. 25-8-9.

ADAIR COUNTY, IOWA

The S/2 S/2 SW/4 SW/4 Sec. 27-74-30.

MADISON COUNTY, IOWA

The SW/4 SW/4 Sec. 23-74-29; the SE/4 SW/4 Sec. 23-74-29; the S/2 SW/4 Sec. 24-74-29; the NE/4 SW/4 and N/2 SE/4 Sec. 21-74-28; the NE/4 NW/4 Sec. 23-74-28; the SE/4 NE/4 Sec. 18-74-27; the NE/4 NW/4 Sec. 16-74-27; the SE/4 SW/4 Sec. 10-74-27; the S/2 SE/4 Sec. 10-74-27 except RR and Highway; that part of SW/4 SW/4 lying S and W of public road in Sec. 11-74-27.

WARREN COUNTY, IOWA

The NE/4 SE/4 Sec. 1-74-25; the S/2 NW/4 Sec. 5-74-24; SW/4 NE/4 Sec. 5-74-24; the W 30 acres of SW/4 SE/4 & S/2 SW/4 Sec. 34-75-24; W/2 NW/4 NW/4 Sec. 3-74-24; N/2 NE/4, and NE/4 NW/4 Sec. 4-74-24; the SE/4 SW/4 Sec. 35-75-24 and SE/4 SE/4 and E/2 E/2 SW/4 SE/4 Sec. 34-75-24; the SW/4 SW/4 Sec. 35-75-24; the SW/4 SE/4 Sec. 35-74-24; the SE/4 SE/4 Sec. 35-75-24; the S/2 SW/4 Sec. 36-75-24; the SW/4 NW/4 Sec. 34-75-23.

MARION COUNTY, IOWA

The NW/4 NW/4 Sec. 30-75-21; the W/2 SW/4 Sec. 20-75-21; the S/2 SE/4 Sec. 20-75-21; the SE/4 of SW/4 Sec. 20-75-21; the W/2 SW/4 Sec. 21-75-21; the E/2 SW/4 Sec. 21-75-21; the NW/4 SE/4 Sec. 21-75-21; the NE/4 SE/4 Sec. 21-75-21; the SW/4 NE/4 and N/2 SW/4 Sec. 22-75-21; the SE/4 NW/4 Sec. 22-75-21; the SE/4 NE/4 Sec. 22, also SW/4 NW/4 Sec. 23-75-21; the SE/4 NW/4 and SW/4 Sec. 23-75-21; the E/2 NE/4 Sec. 23-75-21; the NW/4 NW/4 Sec. 24-75-21; the NE/4 NW/4 Sec. 24-75-21; the NW/4 NE/4 Sec. 24-75-21; the NE/4 NE/4 Sec. 24-75-21; the N/2 NW/4 Sec. 19-75-20; the N/2 NE/4 Sec. 19 and N/2 NW/4 and that part of SE/4 NW/4 lying N of new channel of Whitebreast River, Sec. 20-75-20 beginning at a point, with a 26-inch pipeline 860' S of N quarter corner of Sec. 19, thence S 82°40' E 868' to a point, thence S 86°10' E 1792' to a point, thence S 83°36' E 1030' to a point at which point said 26-inch pipeline is divided into two parallel lines, 20 inches in diameter, by means of a header, said parallel lines continuing at 30-foot centers, each being 15' from a center line, said center line continuing from said point as follows, thence S 83°36' E 640' to a point,

thence S 62°23' E 403' to the center line of the new channel of Whitebreast River; that part of SE/4 NW/4 Sec. 20-75-20 being fully described as all that part of SE/4 NW/4 lying E of Whitebreast Creek in Sec. 20-75-20; the SW/4 NE/4 Sec. 20-75-20, entering with two parallel 20-inch pipelines at 30-foot centers, each line being 15' from a center line which center line proceeds as follows: beginning at a point on the W line of the NE/4 Sec. 20, 3570' N of the S quarter corner of Sec. 20, thence S 62°23' E 35' to a point, at which point said two 20-inch pipelines are combined by a header into one 26-inch pipeline which continues from said point S 62°23' E 165' to a point, thence N 87°56' E 1130' to a point on the E property line which is 470' S of the NE corner of the SW/4 NE/4 Sect. 20; the SE/4 NE/4 Sec. 20-75-20; the S/2 NW/4 Sec. 21-75-20; the S/2 NE/4 Sec. 21 and SW/4 NW/4 and W 10 acres of SE/4 NW/4 Sec. 22-75-20.

MUSCATINE COUNTY, IOWA

A tract of land 110' wide along North side of NE/4 Sec. 16, and NW/4 NW/4 NW/4 Sec. 15-76-2 lying East of U. S. Highway 61 excepting RR R/W; in the S/2 SE/4 SW/4 Sec. 10-76-2, beginning at a point on the S line of Sec. 10, which point of beginning lies two thousand seventy-two and two tenths (2072.2) feet E from the SW corner of said Sec. 10, thence running from such point of beginning N 65°37' W, a distance of 681.9', thence S 86°25' W, a distance of 129.5' to the W line of the SE/4 SW/4 Sec. 10, thence N 0°07' W along the W line of the SE/4 SW/4 Sec. 10, a distance of 100.2', thence N 86°25' E, a distance of 148.4', thence S 65°37' E, a distance of 927.4' to the S line of said Sec. 10, thence N 90°00' W along S line of said Sec. 10, a distance of 242.2' to the point of beginning, containing 2.166 acres, more or less, all in the S/2 SE/4 SW/4 of said Sec. 10-76-2.

ROCK ISLAND COUNTY, ILLINOIS

Gov't. Lot 2 consisting of SW/4 SE/4 and fractional part of SE/4 SW/4 lying E of slough, all in Sec. 14-16-6; R/W across extreme NW corner of Gov't. Lot 1 in T 16 N, R 6 W, R/W not to exceed 50' from NW corner; the NW/4 SW/4 Sec. 13-16-6; the E/2 NE/4 Sec. 16-16-5; the NW/4 NW/4 Sec. 15-16-5; Lot 1 containing 77.80 acres and Lot 2 except 7 acres in SW corner (63.50) acres Sec. 8-16-3; the SE/4 Sec. 10-16-1; the NE/4 SW/4 and NW/4 SE/4 Sec. 11-16-1.

LA SALLE COUNTY, ILLINOIS

The N/2 SE/4 Sec. 28-34-1 (except S 10 acres and R/W of I.C. RR) also S 10 acres of NE/4 Sec. 28-34-1 (except R/W of I.C. RR); the S 16½' of W/2 SW/4 Sec. 19, also N 16½' of W/2 NW/4 Sec. 30-34-2; the S 8 acres of W 16 acres of NE/4 NW/4 Sec. 24-34-2; the

W/2 NE/4 Sec. 24-34-2; the W 92.45 acres of NW/4 Sec. 19-34-3; the S 23½ acres of SE/4 NE/4 Sec. 19-34-3, drainage ditch being N boundary; the N/2 S/2 NE/4 Sec. 21-34-3; the E/2 Sec. 22-34-5.

GRUNDY COUNTY, ILLINOIS

The Fr. NW/4 Sec. 19-34-6, 129 acres, more or less; the 3 rods in W part of NE/4 Sec. 19-34-6, lying within bounds of county road; the N 50' of E/2 SW/4 and SE/4 Sec. 16-34-6; the W 124.25 acres of SW/4 Sec. 18-34-7; the E 31 acres of SW/4 Sec. 18, also W/2 SE/4 Sec. 18, also W 9 acres of E/2 SE/4 Sec. 18-34-7; the NE/4 Sec. 18-34-7 except 3 acres in SE corner thereof, lying E of Lisbon Road; the E/2 SW/4 Sec. 8-34-7.

KENDALL COUNTY, ILLINOIS

The W 107 acres of N/2 Sec. 19-35-8; the NE/4 Sec. 19-35-8 (except one acre for Norwegian Church in SW corner).

HOOKER LATERAL

BEAVER COUNTY, OKLAHOMA

The NE/4 Sec. 31-5-23; Sec. 36-5-22 and W/2 and W/2 SE/4 Sec. 31-5-23; the NE/4 Sec. 35-5-22; the NW/4 Sec. 35-5-22; the NE/4 and N/2 SE/4 and NE/4 SW/4 Sec. 34-5-22; the NW/4 Sec. 34-5-22; the NE/4 and N/2 S/2 Sec. 33-5-22; the NW/4 Sec. 33-5-22; the E/2 Sec. 32-5-22 (Pipeline to be constructed on and/or be laid within 75' of S line of NE/4 Sec. 32-5-22); the NW/4 Sec. 32-5-22; the NE/4 Sec. 31-5-22; the NW/4 Sec. 31-5-22; the E/2 Sec. 36-5-21 (Pipeline to be located within 75' of S line of NE/4 Sec. 36-5-21); the NW/4 Sec. 36-5-21 (Pipeline to be laid and/or constructed within 75' of S line of said NW/4); the SE/4 and S/2 NE/4 Sec. 35-5-21; the NW/4 Sec. 35-5-21; the NE/4 Sec. 34-5-21; the W/2 Sec. 34-5-21; Sec. 33-5-21; the N/2 Sec. 32-5-21; the SW/4 Sec. 32-5-21; the N/2 SE/4 and NE/4 and E/2 NW/4 Sec. 31-5-21; the N/2 SW/4 Sec. 31-5-21 and W/2 NW/4 Sec. 31-5-21; a 100' wide strip by 160 rods long on S side of NE/4 Sec. 36-5-20; the SE/4 Sec. 36-5-20; the W/2 Sec. 36-5-20; the NE/4 Sec. 35-5-20; the SE/4 Sec. 35-5-20; the SW/4 Sec. 35-5-20; the SE/4 Sec. 34-5-20; the SW/4 Sec. 34-5-20; the S/2 and NE/4 SE/4 SE/4 and SE/4 SW/4 Sec. 33-5-20; the SW/4 SW/4 and N/2 SW/4 and NW/4 SE/4 Sec. 33-5-20; SE/4 Sec. 32-5-20; the SE/4 Sec. 31 and SW/4 Sec. 32-5-20; the SW/4 Sec. 31-5-20.

TEXAS COUNTY, OKLAHOMA

The SE/4 Sec. 36-5-19; the NW/4 and SW/4 Sec. 36-5-19; the SE/4 Sec. 35-5-19; the NW/4 Sec. 1-4-19; the NE/4 Sec. 2-4-19; the NW/4 Sec. 2-4-19; the E/2 Sec. 3-4-19; the N/2 NW/4 Sec. 3-4-19; the S/2 NW/4 Sec. 3 and N/2 Sec. 4-4-19; the NE/4 Sec. 5-4-19; the NW/4 Sec. 5-4-19; the NE/4 Sec. 6-4-19; the NW/4 Sec. 6-4-19; the N/2 Sec. 1-4-18; the SW/4 Sec. 1-4-18; the N/2 SE/4 Sec. 2-4-18; the SW/4 Sec. 2-4-18; the SE/4 Sec. 3-4-18; the SW/4 Sec. 3-4-18; the SE/4 and W/2 NE/4 Sec. 4-4-18; the W/2 Sec. 4-4-18; the SE/4 Sec. 5-4-18; the SW/4 Sec. 5-4-18; the SE/4 Sec. 6-4-18 (Pipeline to be laid and/or constructed within 75' of S line of said SE/4); the SW/4 Sec. 6-4-18 (Pipeline to be laid and/or constructed within 75' of S line of said SW/4); the SE/4 Sec. 1-4-17; the W/2 Sec. 1-4-17; the SE/4 Sec. 2-4-17 (Said pipeline to be constructed within 75' of S boundary line of said SE/4); the SW/4 Sec. 2-4-17; the NW/4 Sec. 11-4-17; the NE/4 Sec. 10-4-17; the W/2 Sec. 10-4-17; the NE/4 Sec. 9-4-17; the W/2 Sec. 9-4-17; the NE/4 Sec. 8-4-17.

CRESTON LATERAL

ADAIR COUNTY, IOWA

The W/2 NW/4 Sec. 31-74-30; the W/2 SW/4 Sec. 31-74-20.

UNION COUNTY, IOWA

The N/2 NW/4 Sec. 6-73-30; the S/2 NW/4 Sec. 6-73-30; the SW/4 Sec. 6-73-30; the W/2 NW/4 Sec. 7-73-30; the SW/4 Sec. 7-73-30; the NW/4 Sec. 18-73-30; the N/2 SW/4 Sec. 18-73-30; the S/2 SW/4 Sec. 18 and N 10 acres of NW/4 Sec. 19-73-30; the NW/4 Sec. 19-73-30, except N 10 acres lying N of road, and C.B. & Q. RR R/W, except NE corner N and E of C.B. & Q. RR; the E/2 SW/4 and E/2 E/2 W/2 SW/4 Sec. 19-73-30; the N/2 NW/4 Sec. 30-73-30; the S/2 NW/4 Sec. 30-73-30; the SW/4 Sec. 30-73-30; the NW/4 and N/2 SW/4 Sec. 31-73-30; Lot 3 and W/2 of Lots 8 and 11 of the Arnold Subdivision of S/2 SW/4 Sec. 31-73-30.

WASHINGTON LATERAL

WASHINGTON COUNTY, IOWA

The SE/4 NE/4 Sec. 29-76-7.

MENDOTA LATERAL

LA SALLE COUNTY, ILLINOIS

The S 52½ acres of NW/4 and N 52½ acres SW/4 Sec. 28-34-1; the N 105 acres of NW/4 Sec. 28-34-1 (Said pipeline to be laid within 3 rods and parallel along E property line); the SE/4 SE/4 Sec. 21-34-1; the E/2 NW/4 Sec. 16-34-1; the SE/4 SW/4 Sec. 9-34-1; the E/2 NW/4 and N/2 E/2 SW/4 Sec. 9-34-1; the E/2 SW/4 Sec. 4-34-1 (excepting therefrom the I.C. RR Co. R/W and excepting therefrom as follows: Commencing at a point in SW/4 of said Sec. 2, same being 100' W of E line of ¼ Sec. and 362' N of S line thereof, run thence due N 54' thence W parallel with S line of Sec. 112', thence due S 54', thence E 112' to a point of beginning, and, also excepting the following: Commencing at a point on the N line of Public road running along S line of said ¼ Sec. 100' W of E line of ¼ Sec., run thence due N 60', thence due W 112', thence due S 60', thence due E 112' to the point of beginning. Said strip of R/W crossing S line of said tract on an extended course of the crossing of the C. & N.W. RR to a point approximately 200' W of W line of sub-division excepted from the SE corner of said tract, thence running N and parallel to said subdivision W line to a point approximately 200' N of said subdivision N line, thence running Northeasterly to vicinity of IC RR, thence N, with the E line of said strip of R/W being identical with the W line of the I.C. RR Co. R/W; the S/2 NW/4 Sec. 4-31-1; the N/2 NW/4 Sec. 4-34-1 except the R/W of I.C. RR Co.; the SW/4 Sec. 33-35-1; the E/2 NW/4 Sec. 33-35-1 except the R/W of the I.C. RR Co.; the SW/4 Sec. 28-35-1; the E/2 NW/4 Sec. 28-35-1; the S/2 SW/4 Sec. 21-35-1; the N/2 SW/4 Sec. 21-35-1; the E/2 NW/4 Sec. 21 and SW/4 Sec. 16, all in T 35 N, R 1 E (except R/W of I.C. RR Co.); Lot 6 being the S/2 NW/4 and NE/4 NW/4 Sec. 16-35-1; the E/2 SW/4 Sec. 9-35-1; the S/2 SW/4 Sec. 4 and E/2 NW/4 Sec. 9 (excepting R/W of the I.C. RR Co. and the Rochelle and Southern RR (C.M. & St. P.) as now laid out); the N/2 SW/4 Sec. 4-35-1 (excepting R/W of the I.C. RR Co. and the Rochelle and Southern RR Co. (C.M. & St. P.) and subject to sewer rights of the City of Mendota, Illinois.); the NW fractional ¼ of Sec. 4-35-1 (excepting therefrom Lots 8 & 9 of Teed's Out Lots on the W. side of said NW frac. ¼, and excepting R/W of I.C. RR Co. and R/W of C.M. & St. P. RR Co. (formerly the Rochelle and Southern RR) and easement granted to City of Mendota, Illinois and Illinois Northern Utilities Co. and the People of the State of Illinois.)

NORTH CHICAGO LATERAL

McHENRY COUNTY, ILLINOIS

The W/2 NW/4 Sec. 5-45-7; the NE/4 NW/4 and N/2 NE/4 Sec. 5-45-7; the SE/4 NW/4 and S/2 NE/4 Sec. 5-45-7; the N/2 SE/4 and NE/4 SW/4 Sec. 5-45-7; the SE/4 SW/4 and SW/4 SE/4 Sec. 5-45-7; the west 1/3 of SE/4 SE/4 Sec. 5-45-7; the E/2 E/2 Sec. 8-45-7; the S/2 Sec. 9-45-7; the E/2 NE/4 Sec. 17-45-7; the E/2 NE/4 NW/4 and N/2 NE/4 Sec. 16-45-7 and E 37 acres of E/2 NW/4 and W/2 NE/4 and W/2 NW/4 (except 17 acres in SW corner) and W/2 E/2 NW/4 Sec. 15-45-7; the S/2 NE/4 and N 8 rods of E 60 rods of NE/4 SE/4 Sec. 16-45-7; the NW/4 Sec. 16-45-7; 17 acres in SW corner of W/2 NW/4 Sec. 15-45-7; the W 60 acres of N/2 SW/4 Sec. 15-45-7 and NE/4 SE/4 (Less N 8 rods of E 60 rods) Sec. 16-45-7; E/2 E/2 SW/4 (except N 10 acres) and W/2 SE/4 Sec. 15-45-7; the N/2 NE/4 Sec. 22-45-7; the S/2 NE/4 Sec. 22-45-7; a strip of land 61 rods wide off the N end of E/2 SE/4 Sec. 22-45-7 and a strip of land 61 rods wide off the N end of SW/4 and off the SE/4 Sec. 23-45-7, containing 152.5 acres; Commencing at the W/4 Sec. corner of Sec. 22, thence S along the Sec. 22-23 Line, 61 rods to the place of beginning, thence E on a line parallel to the S side of Sec. 23, 4255.9', thence Southerly along a fence 977.45' to a point which is 1012' W of E line of said Sec. 23, thence Easterly 644.5' along a fence to a point that is 660.75' N of S line of said Sec. 23; thence Southerly 404.25' along a fence to a point that is 349.4' W of E line of said Sec. 23; thence Westerly along a fence 249.55', thence Southerly along a fence 250.1' to the S line of Sec. 23, thence W along S line of said Sec. 23, 715.9' to the W line of SE/4 SE/4 Sec. 23; thence N 658' along a fence; thence W along a fence 2832.4' to a point that is 1101.7' E of W line of said Sec. 23 and 660' N of S line of Sec. 23, thence Northerly along a fence 280' thence Westerly 1103' to a point on the W line of said Sec. 23 that is 691.3' S of the point of beginning, thence S along the W line of said Sec. 23, 282.4', thence W parallel to the S line of said Sec. 22, 1312.5', thence N 966.5', thence E 1313.4' to E line of said Sec. 22, thence N 2.4' to place of beginning, containing 130.40 acres. All being in T 45 N, R 7 E. Also a driveway in SE corner of S/2 SW/4 SE/4 Sec. 23, not to exceed 1/2 rod as conveyed and recorded in Recorder's office of McHenry County, Ill. in Book 93, Page 249; the W/2 SE/4 and S/2 SE/4 SE/4 Sec. 22, S/2 S/2 SW/4 Sec. 23 and S/2 SW/4 SE/4 Sec. 23 (except land recorded in Deed Book 93 on Page 249, same being deeded to A. C. Thompson on April 13, 1895 by George Fry and consists of a piece of land in suitable shape for a driveway, not to exceed one half a rod on the SE corner of W/2 SE/4 Sec. 23), also N 10 acres of W/2 NW/4 Sec. 26, and N 10 acres of E/2 NE/4 Sec. 27-45-7; the E/2 NE/4, except N 10 acres, Sec. 27

and part of NW/4 NW/4 Sec. 26 and part of E/2 NW/4 Sec. 26, lying N of center of Highway, consisting of 33 acres. The part of NW/4 NW/4 Sec. 26 described as follows: Beginning at a point 20 rods S of NW corner of said Sec. 26, running S along Sec. line 40 rods to center of Hwy., thence E along center of Hwy. 80 rods to E line of NW/4 NW/4, thence N along said E line 40 rods to a point 20 rods S of NE corner of said NW/4, thence W 80 rods to a point of beginning (20 acres), T 45 N, R 7 E; the W/2 NE/4 Sec. 26-45-7; the E/2 NE/4 Sec. 26 and SW/4 NW/4 Sec. 25-45-7; the W/2 SW/4 Sec. 25, part of E/2 SW/4 Sec. 25, as follows: commencing at a post at the SW corner of E/2 SW/4 Sec. 25, thence E along Sec. line 10 chains, thence N parallel with W line of said E/2 SW/4, 26-86/100 chains to center of Hwy., thence SW along center of Hwy. to W line of E/2 SW/4 Sec. 25, thence S along said W line 20.22 chains to point of beginning (103.50 acres) all in T 45 N, R 7 E, subject to 36' R/W parallel to and contiguous to McHenry road; the E/2 NW/4 and E/2 SW/4 North of Hwy. Sec. 25-45-7; the E/2 SW/4 South of Hwy. (except W 10 chains), NW/4 NE/4 South of Hwy., S/2 NE/4 and W/2 SE/4 and NE/4 SE/4, 3 acres in NW corner of SE/4 SE/4 Sec. 25-45-7; the SE/4 SE/4 (except 3 acres in NW corner) Sec. 25-45-7 and S/2 SW/4 Sec. 30-45-8; the N/2 N/2 NE/4 Sec. 31-45-8, except therefrom premises excepted in deed recorded in Book 269, Page 465 of the deed records of McHenry County; the N 100 acres of N/2 Sec. 32-45-8; the S 100 acres of N 200 acres of N/2 Sec. 32-45-8; a tract of land containing 60.22 acres, lying and being in the NW corner NW/4 Sec. 33-45-8, bounded on the N by lands of F. H. Wattles, on the W by lands of F. Grasser and E. Herdrick and on the S and E by lands of Wm. Whiting; the NE/4 NW/4 Sec. 31-45-8, said pipeline to cross the NE corner of above described premises within the limits of the township roads; all of W/2 SW/4 Sec. 33-45-8, all that part of NW/4 Sec. 3, all that part of NE/4 Sec. 4 which lies westerly side of the center of the Hwy. containing 119 acres more or less, T 44 N, R 8 E and W/2 SE/4 and E/2 SW/4 Sec. 33-45-8; the NW/4 Sec. 33-45-8 (excepting therefrom 60.22 acres in the NW corner thereof); part of W/2 of Lot 2 of NE/4 Sec. 3 and part of NW/4 Sec. 3 and part of NE/4 Sec. 4-44-8, beginning at a point on N line of Sec. 3, where W line of R/W of C&N RR Co. intersects said line, running southerly along W line of R/W to a point 10 chains and 10 links N of S line of NW/4 Sec. 3, W along a line parallel with and 10 chains and 10 links N of S line of NW/4 Sec. 3 and parallel with and 10 chains and 10 links N of S line of NE/4 Sec. 4 to a point 9 chains and 44 links E of center line of Hwy., thence N 68° W 8 chains to center of said Hwy., thence N 32° E along center line of Hwy. to N line of Sec. 3, thence E along said N line to point of beginning, containing

137 acres; the N/2 SW/4 Sec. 3, containing 80 acres of land (excepting therefrom a piece of land four chains in width off from the entire W side thereof, containing 8 acres of land, more or less and also excepting and reserving therefrom the R/W of the C. & NW RR Co), also part of Lot 1 of the NW/4 of said Sec. 3 and a part of Lot 1 of the NE/4 Sec. 4, bounded and described as follows: to-wit: beginning at the SE corner of the NW/4 Sec. 3, then N along the N and S $\frac{1}{4}$ Sec. line 10 chains and 10 links, thence W parallel with the E and W $\frac{1}{4}$ Sec. line to a point 9 chains and 44 links E of the center of Hwy., thence N 68° W 8 chains to the center of the Hwy., thence S 32° W along the center of the Hwy. to a point 5 chains and 5 links due N of the said E and W Sec. line, thence E parallel with the said E and W $\frac{1}{4}$ Sec. line to a point 4 chains E of the W line of said Sec. 3, thence S parallel with said W line 5 chains and 5 links to said E and W $\frac{1}{4}$ Sec. line, thence E along said E and W $\frac{1}{4}$ Sec. line 36 chains to the point of beginning (except and reserving therefrom the R/W of the C. & NW RR. Co.), all being in Sec. 3 and 4-44-8; the W 10 acres of N/2 NE/4 SE/4 Sec. 3 (N 15.6' being subject to R/W for road purpose), all that part of W/2 SW/4 Sec. 2 as follows: beginning at SW corner of Sec. 2, running N along Sec. line 30 chains, thence E to center of Hwy. running Northeasterly & Southwesterly, thence S $19\frac{1}{2}^\circ$ W along center of Hwy. to S line of Sec. 2, thence W to beginning, containing 15.15 acres, also SE/4 Sec. 3, containing 140 acres, and all that part of S/2 SW/4 Sec. 3, as follows: beginning at SE corner of SW/4 and running W along S line 34 chains, 55 links, more or less, to the center line of R/W of C.&N.W. RR, thence Northeasterly along centerline of R/W to N line of S/2, thence E along said N line 23 chains and 64 links more or less to E line of SW/4, thence S along E line 20 chains to place of beginning, containing 58.19 acres more or less. In all 213.34 acres; part of SW/4 Sec. 2-44-8, as follows: beginning on E line of SW/4 SW/4 of said Sec. 2 at a point 736' N from S line of said Sec., thence N on said E line a distance of 264.72' to an iron stake, thence Westerly on a line forming $90^\circ 43'$ to the left with a prolongation of the last described line 943.38' to an intersection with E R/W of State Hwy., thence Southwesterly along said Easterly R/W line of State Hwy. being on a line forming an angle of 71° to the left with a prolongation of the last described line a distance of 279.98' to a concrete marker, thence Easterly in a straight line a distance of 1,031.22' more or less to the place of beginning, containing 6 acres more or less; part of W/2 SW/4 Sec. 2-44-8 of 3rd P. M. as follows: beginning on the E line of SW/4 SW/4 Sec. 2 at a point 1000.72' N from the S line of said Sec., thence N on said E line thereof a distance of 873.2' to an iron stake, thence Westerly on a line forming an angle of $90^\circ 43'$ to

the left with a prolongation of the last named line, a distance of 652.93' more or less to an intersection with the easterly R/W line of State Hwy., thence Southwesterly along the Easterly R/W line of the State Hwy., being on a line forming an angle of 71° to the left with a prolongation of the last described line for a distance of 923.51' to an iron stake, thence easterly in a straight line 943.38' more or less to the place of beginning (excepting and reserving therefrom the N 10 acres thereof), all being in McHenry County, Illinois; the SE/4 SW/4 and south part of NE/4 SW/4 and SW/4 SE/4 (except the N 165') sec. 2, and NW/4 NE/4 Sec. 11-44-8; the N/2 NE/4 NW/4 Sec. 11-44-8; the S/2 NE/4 (except S 1 rod), S 5 acres of NW/4 NE/4 and S/2 NE/4 NW/4 Sec. 11-44-8; a strip of land three rods wide, being $1\frac{1}{2}$ rods on each side of the following described centerline through the S/2 NW/4 Sec. 12-44-8, beginning at a point on W line of said quarter section of Sec. 12 and located 634' N of the SW corner of said NW/4 Section, thence S $60^\circ 00'$ E, 787.2' to a point, thence S $88^\circ 17'$ E, 1,915.5' to a point in the E line of said quarter section of Sec. 12 and located 199.5' N of the center of Sec. 12-44-8 of the 3rd P. M.; the W/2 NE/4 (except the N 15 acres), W 23.16 chains of SE/4 N of creek and E of Fox River, all in Sec. 12-44-8; the E/2 NE/4 and beginning at the NE corner of SE/4, thence W along the center line of Sec. 12, 67 rods, 9 chains, thence S 36 rods to creek, thence E along creek to E line of Sec., thence N on Sec. line to point of beginning, all in Sec. 12-44-8, also N/2 of Lot 2 of NW/4 Sec. 7-44-9. the S/2 of Lot 2 in NW/4 and Lot 2 of SW/4 (except P.S.C. R/W) the S/2 of Lot 1 of SW/4 and W/2 NE/4 (except that part NW of Hwy.), the W 60 acres of the N/2 SE/4 NE of Hwy. (except the N 150') the E/2 NE/4, all in Sec. 7-44-9; Lot 1 of NW/4 and N/2 of Lot 1 of SW/4 Sec. 7-44-9 (except the P.S.C. R/W in N part of N/2 of Lot 1 of SW/4 of Sec. 7 and except that part of S/2 of Lot 1 of NW/4 conveyed to James Hughes by deed dated 9-25-23 and except all that part of SE/4 of Sec. 7 which lies Southeasterly of the McHenry road); part of S/2 of Lot 1, of the NW/4 Sec. 7-44-9, starting from an iron stake at the SW corner of said forty, thence N $1^\circ 28'$ W on the W line 164.7' to the point of beginning, thence N $1^\circ 22'$ W along W line of said forty 310.8' to an iron stake, thence S $58^\circ 8'$ E 17.9' to a point, thence S parallel with the W line of said forty 280.6' to a point, thence S $34^\circ 51'$ W 25.3' to the place of beginning, containing 0.101 of an acre, all in McHenry County; the N/2 NW/4 and SW/4 NW/4 Sec. 8-44-9; the SE/4 NW/4 Sec. 8-44-9; the W/2 NE/4 Sec. 8-44-9; the E/2 NE/4 and NE/4 SE/4 Sec. 8-44-9;

LAKE COUNTY, ILLINOIS

The NW/4 Sec. 9-44-9; the E/2 NE/4 and SW/4 NE/4 Sec. 9-44-9; all of SW/4 NW/4 and all of NW/4 SW/4 (except P.S.C. R/W—a strip 150' wide on the N side) all being in Sec. 10-44-9; the SE/4 NW/4 and E/2 SW/4 and SW/4 SW/4, all in Sec. 10-44-9; the S/4 NE/4 Sec. 10-44-9; the NW/4 and SW/4 NE/4 (excepting and excluding that part, 17 acres, N and E of Road), also NW/4 SW/4 (except the N 150' thereof), all in Sec. 11-44-9, also that part of NW/4 NE/4 S and W of Hwy. in Sec. 11-44-9; the SE/4 NE/4 Sec. 11-44-9, also SW/4 NW/4 and the NW/4 SW/4 (except the N 150' P.S.C. R/W) of Sec. 12-44-9; the NE/4 and E/2 NW/4 Sec. 12-44-9, also S 1.75 acres of W 17 acres of N 25 acres of NW/4 NE/4 and S 15 acres of NW/4 NE/4 and SW/4 NE/4 and Lots No. 1 and 2 of the NW/4 (excepting N 47 acres and excepting W 150') and that part N of Road of N/2 of Lot No. 1 of SW/4 and that part N of Road of NW/4 SE/4 Sec. 7-44-10; the NE/4 SE/4 Sec. 7-44-10; the SE/4 NE/4 Sec. 7-44-10, also S/2 NW/4 and all that part of N/2 SW/4 (9.58 acres) that lies N of county road and W of Lyons Pvt. road, in Sec. 8-44-10; that part of N/2 SW/4 lying N of County road and E of Lyons Pvt. road (22.24 acres) in Sec. 8-44-10; that part of following tract that lies N of Payne Road and S of State Hwy: commencing at SW corner Sec. 9-44-10, thence N 47.23 chains to the center of State Hwy., thence S 51° E 7.60 chains along center of Hwy., thence S 12° W 7.40 chains to the center of said Payne road, thence S 73° E 5.78 chains along center of said road, thence S 33.53 chains to the S line of Sec. 9, thence W 9.76 chains to point of beginning, all in Sec. 9-44-10; that part of the following tracts of land lying and being N of county road known as the Payne Road, all that part of E/2 NE/4 lying S of State Hwy. (27.24 acres) and SE/4, all in Sec. 8-44-10; pipeline is to be laid within 1 rod of N fence across NW/4 SE/4 Sec. 8-44-10; the W/2 NW/4 and 6½ acres N of Road on NE corner of W/2 SW/4 Sec. 9-44-10; the E/2 NW/4 Sec. 9-44-10; the E/2 SW/4 (except 1 acre in SE corner) Sec. 9-44-10; the W/2 SE/4 and NE/4 SE/4 and 1 acre in SE corner of E/2 SW/4 Sec. 9-44-10; the SW/4 Sec. 10-44-10; the W/2 SE/4 Sec. 10-44-10; E/2 SE/4 Sec. 10, also NW/4 SW/4 (except the N 4.21 acres of the E 4.68 acres), SW/4 SW/4 and 4.21 acres in SW corner of SE/4 SW/4 N of the road, Sec. 11-44-10; then N 4.21 acres of E 4.68 acres of NW/4 SW/4 and the N 36.04 acres of E/2 SW/4, the N 8.70 acres of W 19.32 acres of the W/2 SE/2 Sec. 11-44-10; the NE/4 NE/4 and W/2 NE/4 11-44-10; the SE/4 NE/4 Sec. 11-44-10; the N 39.15 acres E of the road in N/2 SE/4 of Sec. 11 and the NW/4 SW/4 and all of S/2 SW/4 N of road (except E 5.09 acres N and E of road) in Sec. 12-44-10; the E/2 SE/4 NW/4 and NE/4 SW/4 Sec.

12-44-10; all of NE/4 lying W of Railroad in Sec. 12-44-10; the N 20 acres of NW/4 SE/4 Sec. 12-44-10; all of NE/4 SE/4 W of the Railroad, all of E/2 S/2 SW/4 S of the road, and the SW/4 SE/4 (except 4 acres off the N end) and all W of the railroad of the SE/4 SE/4 Sec. 12-44-10.

To HAVE AND TO HOLD the Trust Estate and all and singular the lands, properties, estates, rights, franchises, privileges and appurtenances hereby mortgaged, conveyed, pledged or assigned, or intended so to be, together with all the appurtenances thereunto appertaining, unto the Trustee and its successors and assigns forever.

Subject, however, to the reservations, exceptions, limitations and restrictions contained in the several deeds, leases, servitudes, contracts or other instruments through which the Company acquired and/or claims title to and/or enjoys the use of the aforesaid properties; and *subject also* to such servitudes, easements, rights and privileges in, over, on and/or through said properties as have been granted by the Company to other persons prior to the date of this Supplemental Indenture; and *subject also* to Permitted Encumbrances (as defined in Paragraph E. of Section 24 of Article Five of the Original Indenture) and, as to any property hereafter acquired by the Company, to any liens thereon existing, and to any liens for unpaid portions of the purchase money placed thereon, at the time of such acquisition, but only to the extent that such liens are permitted by Sections 72 and 82 of Article Ten of the Original Indenture.

BUT IN TRUST, NEVERTHELESS, for the equal and proportionate use, benefit, security and protection of those who from time to time shall hold the Bonds and coupons authenticated and delivered under the Indenture and duly issued by the Company, without any discrimination, preference or priority of any one Bond or coupon over any other by reason of priority in the time of issue, sale or negotiation thereof or otherwise, except as provided in Section 69 of Article Ten of the Original Indenture, so that, subject to said provisions, each and all of said Bonds and coupons shall have the same right, lien and privilege under the Indenture and shall be equally secured hereby (except as any sinking, amortization, improvement, renewal or other fund, established in accordance with the provisions

of the Indenture, may afford additional security for the Bonds of any particular series), and shall have the same proportionate interest and share in the Trust Estate, with the same effect as if all of the Bonds and coupons had been issued, sold and negotiated simultaneously on the date of the delivery of the Original Indenture; and in trust for enforcing payment of the principal of the Bonds and of the interest thereon, according to the tenor, purport and effect of the Bonds and coupons and of the Indenture, and for enforcing the terms, provisions, covenants and stipulations in the Indenture and in the Bonds set forth.

UPON CONDITION that, until the happening of an Event of Default (as defined in Section 121 of Article Thirteen of the Original Indenture), the Company shall be suffered and permitted to possess, use and enjoy the Trust Estate, except as limited in respect of money, securities and other personal property pledged or deposited with or required to be pledged or deposited with the Trustee under the Indenture, and to receive and use the rents, issues, income, revenues, earnings and profits therefrom;

AND UPON THE TRUSTS, USES AND PURPOSES and subject to the covenants, agreements and conditions in the Indenture set forth and declared.

The Trustee accepts the trusts created by this Supplemental Indenture upon the terms and conditions hereof, and agrees to perform such trusts upon the terms and conditions in the Indenture set forth. The Trustee shall not be responsible in any manner whatsoever for the recitals herein, all of which are made by the Company solely; nor shall the Trustee be responsible for or in respect of the validity or sufficiency of this Supplemental Indenture or the execution thereof by the Company. In general, each and every term and condition contained in Article Sixteen of the Original Indenture shall apply to this Supplemental Indenture with the same force and effect as if the same were herein set forth in full, with such omissions, variations and modifications thereof as may be appropriate to make the same conform to this Supplemental Indenture.

This Supplemental Indenture may be simultaneously executed in any number of counterparts, and all said counterparts executed and delivered, each as an original, shall constitute but one and the same instrument.

IN WITNESS WHEREOF, Natural Gas Pipeline Company of America has caused this Supplemental Indenture to be signed in its corporate name by its President or a Vice President and its corporate seal to be hereunto affixed and attested by its Secretary or an Assistant Secretary; and The Chase National Bank of the City of New York, in token of its acceptance of the trusts created hereunder, has caused this Indenture to be signed in its corporate name by its President or a Vice President and its corporate seal to be hereunto affixed and attested by its Cashier or an Assistant Cashier, all as of the day and year first above written.

NATURAL GAS PIPELINE COMPANY OF AMERICA,

By J. J. HEDRICK,
Vice President.

(CORPORATE SEAL)

Attest:

G. P. GARVER,
Secretary.

Signed, sealed and delivered by
Natural Gas Pipeline Company of America
in the presence of:

M. V. BURLINGAME,
CHARLES C. McDUGALD,

THE CHASE NATIONAL BANK OF THE CITY
OF NEW YORK,

By C. E. BUCKLEY,
Vice President.

(CORPORATE SEAL)

Attest:

D. P. STEWART,
Assistant Cashier.

Signed, sealed and delivered by
The Chase National Bank of the City of New York,
in the presence of:

F. F. VOORHEES,
W. HOLT.

STATE OF ILLINOIS }
 COUNTY OF COOK } ss:

BE IT REMEMBERED, and I do hereby certify, that on this 17th day of June, 1948, before me, a Notary Public in and for the County and State aforesaid, personally appeared J. J. HEDRICK, Vice President of Natural Gas Pipeline Company of America, a Delaware corporation, and G. P. GARVER, Secretary of said corporation, who are both to me personally known, and both personally known to me to be such officers and to be the identical persons whose names are subscribed to the foregoing instrument as such Vice President and Secretary respectively, and as the persons who subscribed the name and affixed the seal of Natural Gas Pipeline Company of America, a Delaware corporation, one of the makers thereof, to the foregoing instrument as its Vice President and Secretary and they each acknowledged to me that they executed the same for the use, purposes and consideration therein set forth and expressed, and in the capacities therein stated, as their free and voluntary act and deed, and as the free and voluntary act and deed of said corporation, Natural Gas Pipeline Company of America.

And the said J. J. Hedrick and G. P. Garver, being each duly sworn by me, severally deposed and said: that they reside in McHenry County, Illinois, and Cook County, Illinois, respectively; that they were at that time respectively Vice President and Secretary of said corporation; that they knew the corporate seal of said corporation, and that the seal affixed to said instrument was such corporate seal, and was thereto affixed by said Secretary, and the said instrument was signed by said Vice President, in pursuance of the power and authority granted them by the by-laws of said corporation, and by authority and order of the Board of Directors thereof.

IN TESTIMONY WHEREOF, I have hereunto set my hand and affixed my notarial seal the day and year first above written.

(NOTARIAL SEAL)

MARY ANN PEDERSON,
 Notary Public.

My Commission expires: March 31, 1952.

STATE OF NEW YORK }
 COUNTY OF NEW YORK } SS:

BE IT REMEMBERED, and I do hereby certify that on this 28th day of June, 1948, before me, a Notary Public in and for the County and State aforesaid, personally appeared C. E. BUCKLEY, Vice President of The Chase National Bank of the City of New York, a national banking association organized and existing under the laws of the United States of America, and D. P. STEWART, Assistant Cashier of said corporation, who are both to me personally known, and both personally known to me to be such officers and to be the identical persons whose names are subscribed to the foregoing instrument as such Vice President and Assistant Cashier respectively, and as the persons who subscribed the name and affixed the seal of The Chase National Bank of the City of New York, one of the makers thereof, to the foregoing instrument as its Vice President and Assistant Cashier and they each acknowledged to me that they executed the same for the uses, purposes and consideration therein set forth and expressed, and in the capacities therein stated, as their free and voluntary act and deed, and as the free and voluntary act and deed of said corporation, The Chase National Bank of the City of New York.

And the said C. E. Buckley and D. P. Stewart, being each duly sworn by me, severally deposed and said: that they reside at Great Neck, Nassau County, New York and New York, Bronx County, N. Y., respectively; that they were at that time respectively Vice President and Assistant Cashier of said corporation; that they knew the corporate seal of said corporation, and that the seal affixed to said instrument was such corporate seal, and was thereto affixed by said Assistant Cashier, and the said instrument was signed by said Vice President, in pursuance of the power and authority granted them by the by-laws of said corporation, and by authority and order of the Board of Directors thereof.

IN TESTIMONY WHEREOF, I have hereunto set my hand and affixed my notarial seal the day and year first above written.

(NOTARIAL SEAL)

C. ELDRIDGE VAN NAME,
 Notary Public.

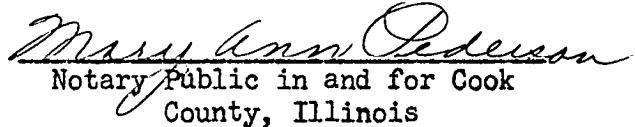
C. Eldridge Van Name
 Notary Public in the State of New York
 Residing in Richmond County
 Richmond County Clerk's No. 295
 Certificates Filed in
 N. Y. Co. Clk's No. 57, Reg. No. 21-V-9
 Queens Co. Clk's No. 2060, Reg. No. 14-V-9
 Commission Expires March 30, 1949


STATE OF ILLINOIS)
) SS:
COUNTY OF COOK)

Charles C. McDugald, of lawful age, being first duly sworn on oath, according to law, deposes and states that he is an attorney for Natural Gas Pipeline Company of America; that with the assistance of others under his supervision he has counted and tabulated the number of words appearing in a certain instrument entitled "Supplemental Indenture dated as of June 1, 1948", between Natural Gas Pipeline Company of America and The Chase National Bank of the City of New York, as Trustee, which said instrument is to be recorded as a Real Estate Mortgage in various counties in the States of Oklahoma, Kansas, Nebraska, Iowa, and Illinois; that the total number of words contained in said instrument is 19,243.



Subscribed and sworn to before me this 21st day of July, 1948.


Notary Public in and for Cook
County, Illinois



My Commission Expires:

March 31, 1952

(SEAL)

Inclosed find two certificates requested
Counterpart No 21 also, under separate cover.

In your letter I note that your Indenture
and deed of Trust of date November 1, 1945 and
filed in this office shows recorded in book
99-B. Our record shows this to be in
Book 98-B.

62

21-23

28

23+24

29

12-74-26
23-74-29
24-74-29
21-74-28
23-74-28
28-74-27
16-74-27
10-74-27
11-74-27

1947

STATE CONSERVATION COMMISSION

STATE OF IOWA—SUNRISE AND 1 HOUR BEFORE SUNSET SCHEDULE CENTRAL STANDARD TIME

	Davenport	Burlington	Dubuque	Keokuk	Charles City	Des Moines	Omaha, Neb.	Sioux City
	Sunrise	1 Hour Before Sunset	Sunrise	1 Hour Before Sunset	Sunrise	1 Hour Before Sunset	Sunrise	1 Hour Before Sunset
Oct. 21	Noon	4:14	Noon	4:15	Noon	4:12	Noon	4:18
22	6:23	4:13	6:23	4:14	6:24	4:11	6:24	4:17
23	6:24	4:11	6:24	4:12	6:24	4:09	6:25	4:16
24	6:25	4:10	6:25	4:11	6:25	4:08	6:26	4:14
25	6:26	4:09	6:26	4:09	6:26	4:06	6:26	4:13
26	6:27	4:07	6:27	4:08	6:27	4:05	6:27	4:12
27	6:29	4:05	6:29	4:07	6:29	4:03	6:30	4:10
28	6:30	4:04	6:30	4:05	6:30	4:02	6:31	4:09
29	6:31	4:02	6:31	4:04	6:32	4:01	6:32	4:08
30	6:32	4:01	6:32	4:03	6:33	3:59	6:33	4:06
31	6:33	4:00	6:33	4:01	6:35	3:58	6:34	4:05
Nov. 1	6:34	3:58	6:35	4:00	6:36	3:57	6:35	4:04
2	6:36	3:57	6:36	3:59	6:38	3:55	6:36	4:03
3	6:37	3:56	6:37	3:58	6:39	3:54	6:38	4:02
4	6:38	3:55	6:38	3:57	6:40	3:53	6:39	4:02
5	6:39	3:54	6:39	3:56	6:41	3:52	6:40	3:59
6	6:41	3:53	6:41	3:55	6:43	3:50	6:41	3:58
7	6:42	3:51	6:42	3:53	6:44	3:49	6:42	3:58
8	6:43	3:49	6:43	3:52	6:45	3:48	6:43	3:56
9	6:44	3:48	6:44	3:51	6:46	3:47	6:44	3:55
10	6:45	3:48	6:45	3:50	6:47	3:46	6:45	3:54
11	6:46	3:47	6:46	3:50	6:49	3:45	6:47	3:53
12	6:48	3:46	6:47	3:49	6:50	3:44	6:48	3:53
13	6:49	3:45	6:49	3:48	6:51	3:43	6:49	3:52
14	6:50	3:44	6:50	3:47	6:52	3:42	6:50	3:51
15	6:51	3:43	6:51	3:46	6:54	3:41	6:51	3:50
16	6:52	3:42	6:52	3:45	6:55	3:40	6:53	3:49
17	6:54	3:42	6:53	3:44	6:57	3:39	6:54	3:48
18	6:55	3:41	6:54	3:44	6:58	3:38	6:55	3:48
19	6:56	3:40	6:56	3:43	6:59	3:37	6:56	3:47

Note: The above table has been compiled from official schedules furnished by the Weather Bureau Stations listed. A schedule from the Omaha, Nebraska, Station is used because there is no station in southwestern Iowa. The difference in time between stations should be taken into consideration in figuring the exact time at your particular location.



NATURAL GAS PIPELINE COMPANY OF AMERICA

20 N. WACKER DRIVE

CHICAGO 6, ILLINOIS

PHONE RANDOLPH 0278 - L.D.411

July 23, 1948

County Recorder
Madison County
Winterset Iowa

Dear Sir:

I enclose to you herewith an original (Counterpart No. 21) and two conformed (true) copies of Supplemental Indenture dated as of June 1, 1948, between Natural Gas Pipeline Company of America and The Chase National Bank of the City of New York, as Trustee. This Supplemental Indenture is supplemental to an Indenture of Mortgage and Deed of Trust dated as of November 1, 1945, between the same parties, filed for record in your office as a Real Estate Mortgage on February 9, 1946, at 9:30 o'clock A.M., and recorded in Book 99-B of Mortgages, at Page 1; and a conformed copy of which was also indexed in your county as a Chattel Mortgage on the same date in Book 23 of Chattels, at Page None (a First Supplement to such Indenture of Mortgage, dated July 1, 1946, between the same parties, has also been filed for record in your office as a Real Estate Mortgage on August 7, 1946, at 11:50 o'clock A.M., and recorded in Book 98C of Mortgages, at Page 1-38; and a conformed copy of which was also indexed in your county as a Chattel Mortgage on the same date in Book 23 of Chattels, at Page None).

Will you kindly:

- (1) Record the original of this Supplemental Indenture as a Real Estate Mortgage, inscribe the recording date on the flyleaf thereof, and return such original to me.
- (2) File and Index a conformed (true) copy of such Supplemental Indenture as a Chattel Mortgage.
- (3) Stamp the filing as Chattel Mortgage data on the flyleaf of the original of such Supplemental Indenture to be returned to me (this in addition to the recording data requested in (1) above).

The conformed copy may be utilized by you for such purposes as you desire.

We have counted the number of words in the Supplemental Indenture and they total 19,243. An affidavit as to the counting is enclosed to you. Fee covering the recording of the original Supplemental Indenture as a Real Estate Mortgage at the statutory rate of 50 cents for the first 400 words and 10 cents for each 100 additional words amounts to \$19.40 (Iowa Code 335.14). The fee for filing as a Chattel Mortgage is 25 cents (Iowa Code 556.20).

I am also enclosing two identical forms of certificates showing the filing and recording of the original as a Real Estate Mortgage and the filing of a conformed copy thereof as a Chattel

Iowa

Mortgage. I would appreciate it very much if you would immediately fill out these two certificates appropriately and return them to me. The fee for the two certificates is 50 cents (Iowa Code 79.3). A self-addressed, stamped envelope is enclosed for your convenience in returning them to me.


The lands within your county intended to be subjected to the lien of such Supplemental Indenture are among the Iowa lands described on Pages 15, 16, 20, 21, and 23.

Check for \$20.15 is enclosed for:

- (a) Recording original mortgage..... \$19.40
- (b) Indexing as Chattel Mortgage..... .25
- (c) Two certificates requested..... .50

TOTAL \$20.15

Very truly yours,



Charles C. McDugald,
Attorney

CCM:sk
encl.