

Secretary Of State) Filed for record the 28<sup>th</sup> day of June A.D.1918, at 11:35 o'clock A.M.  
to Jeannette E.Beck,Recorder.  
The Public ) Certified Copy of Township Diagrams. Fee, \$2.00 ✓  
# 1993

State of Iowa, Secretary of State. I.W.S.Allen, Secretary of State, of the State of Iowa, do hereby certify that the attached instrument of writing is a true and correct copy of, the Certificate by the Commissioner of the General Land Office, showing the Township Diagrams of the tracts of land, as having been granted to the State of Iowa under the Act of Congress approved September 4th 1841, as compared with the Original Lists of Selections on file, and also the areas of the tracts so Granted, in so far as said Township Diagrams pertain to, all of the lands in said Grant located in Township 74 North, of Range 28; Township 74 North, of Range 29; Township 75 North, of Range 28; Township 76 North, of Range 28; Township 77 North, of Range 27 and Township 77 North, of Range 28 West of the 5th Principal Meridian, and designated by being shaded green on the accompanying plats, as the same appears of Record in the Land Department of this Office. In testimony whereof, I have hereunto subscribed my name, and caused the Seal of the Secretary of State, of the State of Iowa, to be hereunto affixed.

Done at Des Moines, the Capital of the State of Iowa, this 26th day of June A.D.1918.

W.S.Allen  
Secretary Of State. (Seal)

Certificate.  
General Land Office, September 12th, 1854. I, John Wilson, Commissioner of the General Land Office do hereby certify that the annexed Township Diagrams on pages 1 to 266, inclusive, have been carefully examined, and that the tracts noted thereon as having been granted to the State of Iowa under the Act of Congress approved 4th, September, 1841, have been carefully compared with the Original Lists of Selections on file in this Office, and also the areas of the tracts so Granted, and are found to be correct. In testimony whereof I have hereunto set my hand and caused to be affixed the Seal of the General Land Office, the day and year first aforesaid.  
John Wilson, Commissioner.

(L.S.) (Explanation.)

The tracts granted to the State are shaded green thus:  
The upper figures denote the number of the List in which the tract is embraced.  
The lower figures give the area or contents of the tract.



(See pages 350, 351, 352 & 353 for Township Diagrams.)

Miscellaneous Record, No. 19, Madison County

Township 74 North,  
Range 28 West.  
State of Iowa.

			10	10	10	10		
			4239	4267	4276	4289		
			10		10			
6	5		4	80	80	3		2
			10		10			
			160		160			
		70		10				
7	8	9	160	9	160	9	160	10
			9		9			
			160		160		160	
			160		160		160	
18	17	16						14

No of List.	District from which the selections were originally reported.	Date of approval.	Quantity approved.	
			Acres.	Haths.
9	Fairfield.	Feb'y 20 <sup>th</sup> 1851	640	00
10	Do.	Feb'y 20 <sup>th</sup> 1851	1130	60
			1770	60

Township 75 North,  
Range 28 West.  
State of Iowa.

			10	10	10	10		
			4069	4055	4046	4037	4024	4065
			10		10			
6	80	5	88		88	4		2
	10				10			
	160		160		160			
7	8	9						11

No of List.	District from which the selections were originally reported.	Date of Approval.	Quantity approved.	
			ACRES	Haths.
10	Fairfield.	Feb'y 20 <sup>th</sup> 1851	1285	47

Note - The selections in Section 5, were approved per list No 10 as containing 692.07 acres - when by the plot Section 5 contains 692.02 acres.

P. Daqqy.

Township 74 North,  
Range 29 West,  
State of Iowa.

6		5		4		3	
		160		160			
7		160		160		10	
		160		160			
18		17	160	15		15	
		160		160			
19		20	160	21	160	22	23
			160	160	160		
30		29	160	28	160	27	26
		10		160	160		
31		32	160	33	10	11	34
			160	160	160	160	160

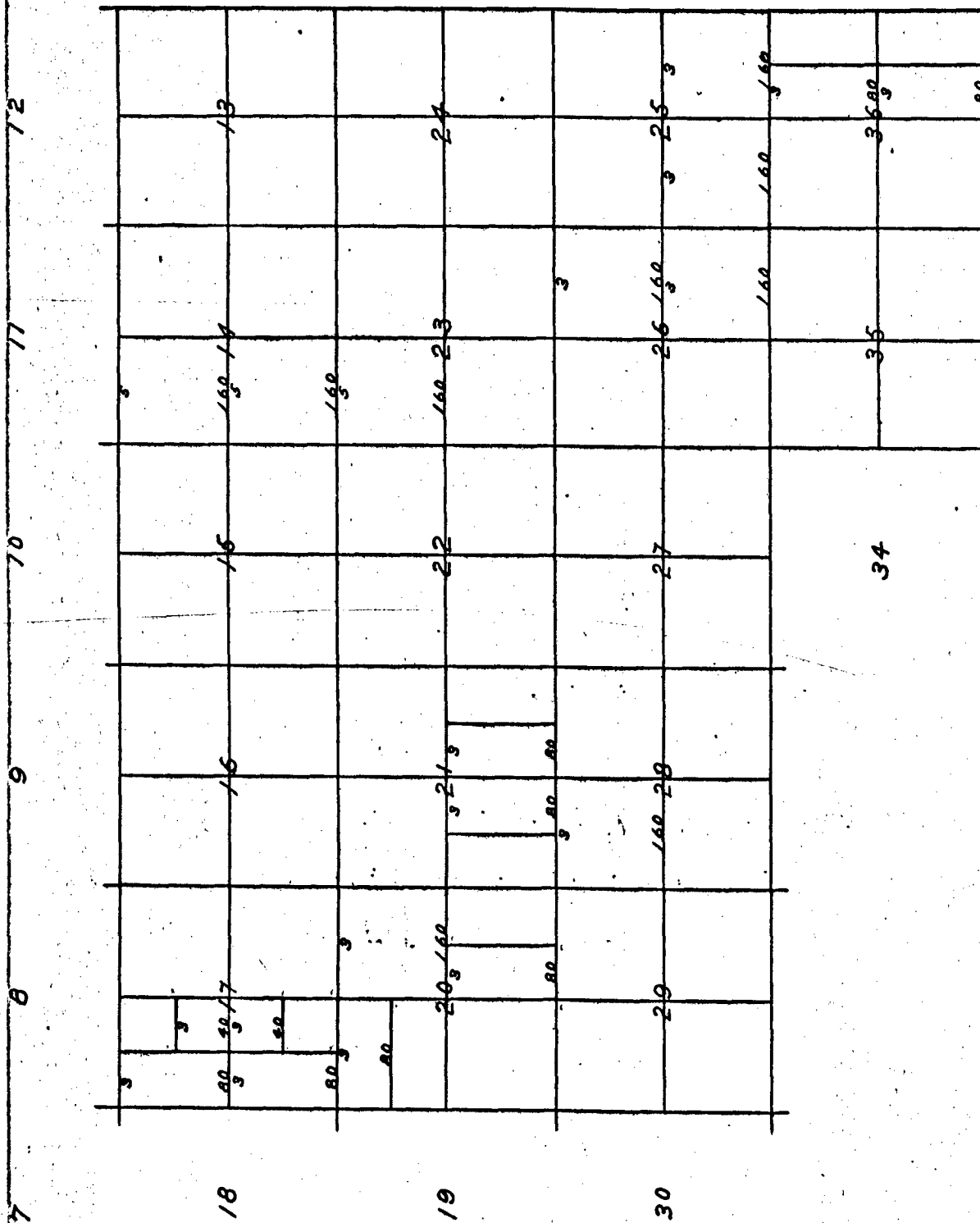
No of List	District from which the Selections were originally selected	Date of Approval	Quantity approved	
			Acres	Hdths
10	Fairfield	Feb 20 <sup>th</sup> 1851	3360	00
11	Do.	Feb 20 <sup>th</sup> 1851	320	00
			3680	00

Miscellaneous Record, No. 19, Madison County

Township 76 North.

Range 28 West.

State of Iowa.

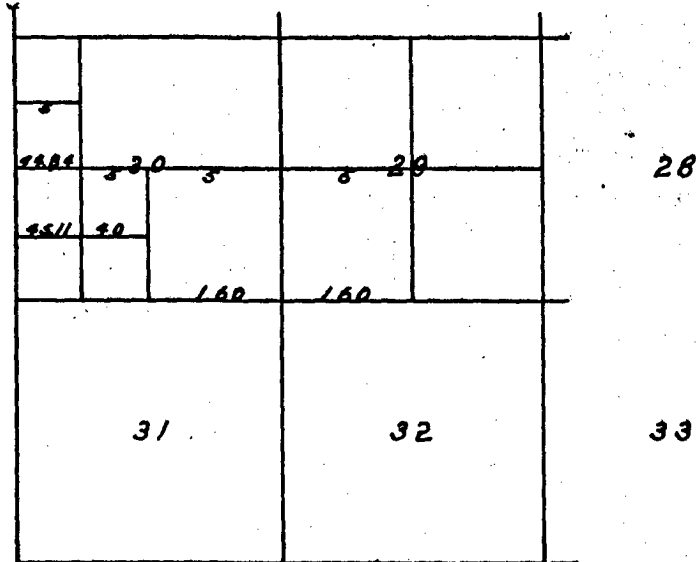


No. of List	District from which the Selections were originally reported	Date of Approval	Quantity approved	
			Acres	Minutes
3	Iowa City	Mar 11 <sup>th</sup> 1850	1680	00
5	Do Do	Sept 25 <sup>th</sup> 1850	480	00
			2160	00

Miscellaneous Record, No. 19, Madison County

Township 77 North.  
Range 27 West.  
State of Iowa.

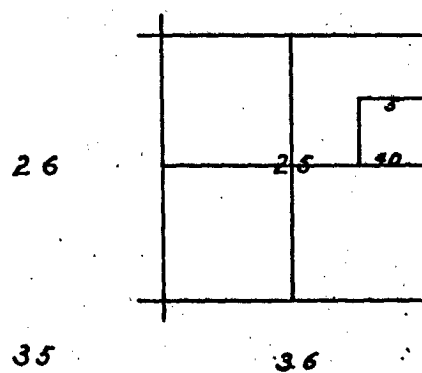
19                      20                      21



No of List.	District from which the Selections were originally reported.	Date of Approval.	Quantity approved.	
			Acres.	Haths.
5	Louisa City	Sept 25 <sup>th</sup> 1850	449	95

Township 77 North.  
Range 28 West.  
State of Iowa.

23                      24



No of List.	District from which the Selections were originally reported.	Date of Approval.	Quantity approved.	
			Acres.	Haths.
5	Louisa City	Sept 25 <sup>th</sup> 1850	40	00