


15,74 27

West thence Sixty 60 rods South thence Sixty four 64 rods East to the place of beginning Also thence 110 acres on the South 1/2 of the South East quarter 1/4 of the North East quarter



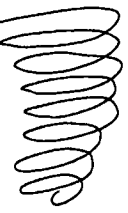
Sealed

Notary Public

Filed for Records Dec 1 1863 1 P.M.

J. G. M. with Records

J. P. Londs
deeds
J. S. Londs



Stamp attached 50 cts

Know all men by these presents that we J. P. Londs & Elizabeth Londs Madison County State of Iowa in consideration

of the sum of four hundred dollars in hand paid do hereby sell and convey unto J. S. Londs of Madison County and State of Iowa the following described premises to wit North West 1/4 of the South East 1/4 of Sec 36 or Thirty 30 and the South West 1/4 of the North East 1/4 of Sec 36 or Thirty 30 All in Township 36 or Seventy Sec 76 1/2 of Range Twenty 25 W of 5 R.M. of Iowa and we do hereby covenant to warrant and defend the said premises against the

689

30,70 28

Deed M

Lawful claims of all persons whomsoever and the said Elizabeth
 Gonds wife of the said J. P. Gonds hereby relinquishes all her right
 of dower in and to the above described premises signed this 5th
 day of December AD 1863

J. P. Gonds
 Elizabeth ^{her} Gonds _{widow}

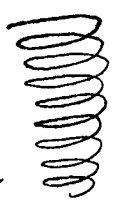
State of Iowa) On this 5th day of December AD 1863 before
 Madison County) me a Justice of the Peace in and for said County
 personally came J. P. Gonds & Elizabeth Gonds personally to me known
 to be the identical person whose names are affixed to the above
 Instrument as grantors and acknowledged the same to be their
 voluntary act and deed, witness my hands and seal done at
 Winterset on the date last above written

(J. Gannetson Justice of
 The Peace
 Winterset Recorder

Filed for Records on 5th 1863 at 4 PM

Stamp
 attached
 . 50¢
 #190

Herbert Hannis
 Deed
 Alexander Russell



I know all men by these presents that
 Herbert Hannis of Madison County
 and Alexander Russell of the same