



Book 2026 Page 780
 Document 2026 780 Type 06 007 Pages 1
 Date 4/03/2026 Time 1:35:37PM
 Rec Amt \$7.00

Daneen Schindler, RECORDER/REGISTRAR
 DELAWARE COUNTY IOWA

PREPARED BY: RANDALL L. RATTENBORG 105 WEST MAIN STREET MANCHESTER, IA 52057, 563-927-2434

UNITED STATES PUBLIC LAND SURVEY CORNER CERTIFICATE

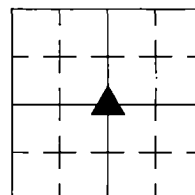
Land Survey Monuments situated in Section 18, Township 90 North, Range 3 West of the Fifth Principal Meridian,
 Delaware County, Iowa.

Previously recorded in County Recorder's Office in None
(book, page, document number, etc.)

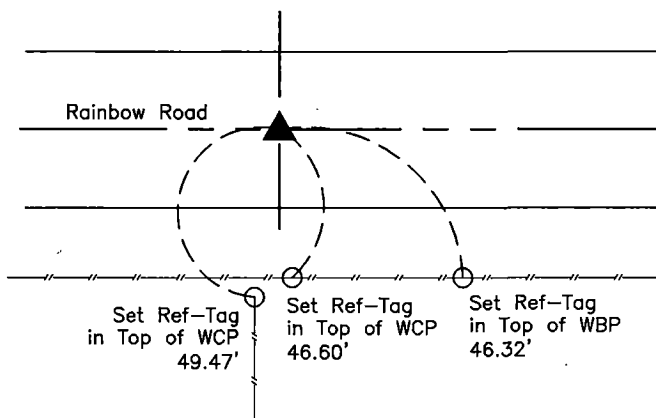
Center of Section, Found 1/2"Ø rebar with no cap from information found on secondary road plans.

PLAN VIEW

(Show a minimum of three reference ties to durable physical objects, relevant monuments and physical conditions that will enable recovery of the corner.)



SECTION 18, T 90 N, R 3 W





TIES ARE TO PLAT Parcel 2026-23
 IN SECTION 18, T 90 N, R 3 W

BURRINGTON GROUP, INC. PROJECT NO. 26-009

I HEREBY CERTIFY THAT THIS LAND SURVEYING DOCUMENT WAS PREPARED AND THE RELATED SURVEY WORK WAS PERFORMED BY ME OR UNDER MY DIRECT PERSONAL SUPERVISION AND THAT I AM A DULY LICENSED PROFESSIONAL LAND SURVEYOR UNDER THE LAWS OF THE STATE OF IOWA.

SEAL COVERS THIS SHEET ONLY




 Date 4/3/2026
 Randall L. Rattenborg, P.L.S. License #17939
 My license renewal date is December 31, 2027
 List Corners to be Indexed: Section Township Range
 Center of Sec. 18 T 90N R 3 W

 **BURRINGTON GROUP, INC.**
 Civil Engineering | Land Surveying
 105 W. Main Street Manchester, Iowa 52057