



Book 2024 Page 2865

Document 2024 2865 Type 06 007 Pages 1
Date 11/13/2024 Time 3:52:25PM
Rec Amt \$7.00

Daneen Schindler, RECORDER/REGISTRAR
DELAWARE COUNTY IOWA

PREPARED BY: RANDALL L. RATTENBORG 105 WEST MAIN STREET MANCHESTER, IA 52057, 563-927-2434

UNITED STATES PUBLIC LAND SURVEY CORNER CERTIFICATE

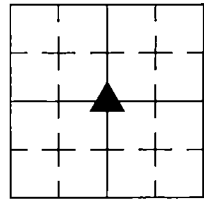
Land Survey Monuments situated in Section 2, Township 89 North, Range 4 West of the Fifth Principal Meridian,
Delaware County, Iowa.

Previously recorded in County Recorder's Office in BOOK 2005 PAGE 391
(book, page, document number, etc.)

CENTER OF SECTION, Found 1/2" rebar w/yellow cap #12642 as per survey recorded in Book 2005, Page 390 and in Corner Certificate recorded in Book 2005, Page 391. This Corner Certificate is being issued due to missing tie objects.

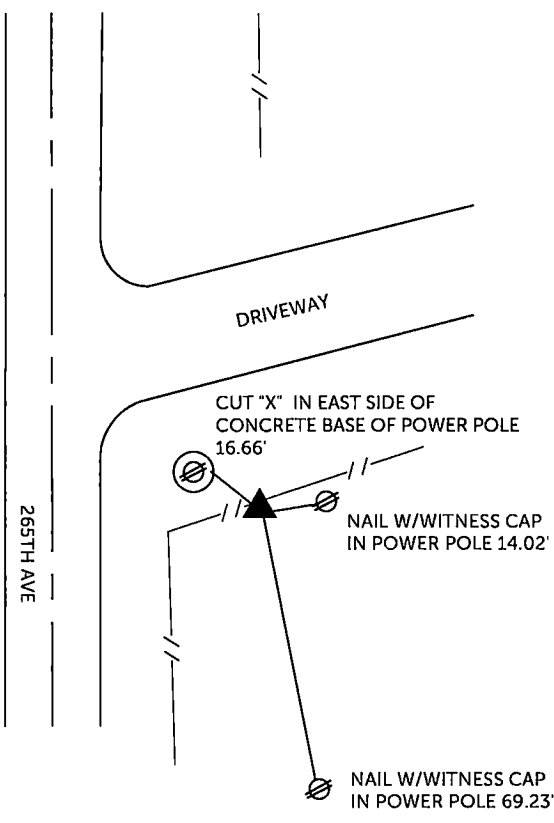
PLAN VIEW

(Show a minimum of three reference ties to durable physical objects, relevant monuments and physical conditions that will enable recovery of the corner.)



SECTION 2, T 89 N, R 4 W

CENTER OF SECTION FOUND 1/2"
REBAR W/YELLOW CAP #12642





TIES ARE TO PLAT PARCEL 2024-97
IN SECTION 11, T 89 N, R 4 W

BURRINGTON GROUP, INC. PROJECT NO. 24-135

I HEREBY CERTIFY THAT THIS LAND SURVEYING DOCUMENT WAS PREPARED AND THE RELATED SURVEY WORK WAS PERFORMED BY ME OR UNDER MY DIRECT PERSONAL SUPERVISION AND THAT I AM A DULY LICENSED PROFESSIONAL LAND SURVEYOR UNDER THE LAWS OF THE STATE OF IOWA.

SEAL COVERS THIS SHEET ONLY


Randall L. Rattenborg, P.L.S. License #17939 Date 11/13/2024
My license renewal date is December 31, 2025
List Corners to be Indexed: Section Township Range



CENTER OF SECTION 2 T 89 N R 4 W

BURRINGTON GROUP, INC.
Civil Engineering | Land Surveying
105 W. Main Street Manchester, Iowa 52057