

Recorded: 12/28/2023 at 2:52:35.0 PM
County Recording Fee: \$0.00
Iowa E-Filing Fee: \$0.00
Combined Fee: \$0.00
Revenue Tax: \$0.00
Delaware County, Iowa
Daneen Schindler RECORDER
BK: 2023 PG: GWH-3260

**REAL ESTATE TRANSFER - GROUNDWATER HAZARD STATEMENT
TO BE COMPLETED BY TRANSFEROR**

If the transaction is exempt from filing a declaration of value pursuant to Iowa Code 428A.1(2), **STOP HERE**. Pursuant to Iowa Code section 558.69(1), when no declaration of value is submitted during a transaction, you are not required to submit a groundwater hazard statement or include the statutory language in Iowa Code section 558.69(8A). Please consult your realtor or legal counsel for further advice, including on whether a declaration of value is required. The Department provides this information for statutory reference only.

Instructions for this document can be found at:

<https://www.iowadnr.gov/Portals/idnr/uploads/forms/5420960%20Instructions.pdf>

Attachment 1, if required, can be found at: <https://www.iowadnr.gov/Portals/idnr/uploads/forms/5420960a.pdf>

TRANSFEROR:

Name: Paul J. Overman and Alicia M. Overman
Address: 2008 300th Ave, Earlville, IA 52041

TRANSFeree:

Name: Jake Joseph Recker and Marissa Kay Recker
Address: 3346 Vaske Rd, Dyersville, IA 52040

Address of Property Transferred:
3327 163rd St, New Vienna, Iowa 52065

Legal Description of Property: (Attach if necessary)

Parcel "C", a part of the NW 1/4 in Section 1, T89N, R3W of the 5th P.M., in Delaware County, Iowa according to plat recorded in Book 2011, Page 2501.

1. Wells (check one)

- ☐ No Condition - There are no known wells situated on this property.
- ☒ Condition Present - There is a well or wells situated on this property. The type(s), location(s) and legal status are stated below or set forth on an attached separate sheet, as necessary.

2. Solid Waste Disposal (check one)

- ☒ No Condition - There is no known solid waste disposal site on this property.
- ☐ Condition Present - There is a solid waste disposal site on this property and information related thereto is provided in Attachment #1, attached to this document.

3. Hazardous Wastes (check one)

- ☒ No Condition - There is no known hazardous waste on this property.

February 15, 2023

FILE WITH RECORDER

DNR Form 542-0960

- ☐ Condition Present - There is hazardous waste on this property and information related thereto is provided in Attachment #1, attached to this document.

4. Underground Storage Tanks (check one)

- ☒ No Condition - There are no known underground storage tanks on this property. (Note exclusions such as small farm and residential motor fuel tanks, most heating oil tanks, cisterns and septic tanks, in instructions.)
- ☐ Condition Present - There is an underground storage tank on this property. The type(s), size(s) and any known substance(s) contained are listed below or on an attached separate sheet, as necessary.

5. Private Burial Site (check one)

- ☒ No Condition - There are no known private burial sites on this property.
- ☐ Condition Present - There is a private burial site on this property. The location(s) of the site(s) and known identifying information of the decedent(s) is stated below or on an attached separate sheet, as necessary.

6. Private Sewage Disposal System (check one)

- ☐ No Condition - All buildings on this property are served by a public or semi-public sewage disposal system.
- ☐ No Condition - This transaction does not involve the transfer of any building which has or is required by law to have a sewage disposal system.
- ☒ Condition Present - There is a building served by private sewage disposal system on this property or a building without any lawful sewage disposal system. A certified inspector's report is attached which documents the condition of the private sewage disposal system and whether any modifications are required to conform to standards adopted by the Department of Natural Resources. A certified inspection report must be accompanied by this form when recording.
- ☐ Condition Present - There is a building served by private sewage disposal system on this property. Weather or other temporary physical conditions prevent the certified inspection of the private sewage disposal system from being conducted. The buyer has executed a binding acknowledgment with the county board of health to conduct a certified inspection of the private sewage disposal system at the earliest practicable time and to be responsible for any required modifications to the private sewage disposal system as identified by the certified inspection. A copy of the binding acknowledgment is attached to this form.
- ☐ Condition Present - There is a building served by private sewage disposal system on this property. The system is failing to ensure effective wastewater treatment or is otherwise improperly functioning, and the buyer has executed a binding acknowledgment with the county board of health to install a new private sewage disposal system on this property within an agreed upon time period. A copy of the binding acknowledgment is provided with this form.
- ☐ Condition Present - There is a building served by private sewage disposal system on this property. The building to which the sewage disposal system is connected will be demolished without being occupied. The buyer has executed a binding acknowledgment with the county board of health to demolish the building within an agreed upon time period. A copy of the binding acknowledgment is provided with this form. [Exemption #7]
- ☐ Condition Present - There is a building served by private sewage disposal system on this property. This property is exempt from the private sewage disposal inspection requirements pursuant to the following Exemption [Note: for exemption #7 use prior check box]:

- ☐ Condition Present - There is a building served by private sewage disposal system on this property. The private sewage disposal system has been installed within the past two years pursuant to permit number:

Review the following two directions carefully:

- A. If you selected a box stating "No Condition" for every numbered section above, **STOP HERE**. Do not submit this form. Instead, pursuant to Iowa Code section 558.69(8A), you must include the following language on the first page of the recorded deed, instrument, or other writing:

"There is no known private burial site, well, solid waste disposal site, underground storage tank, hazardous waste, or

private sewage disposal system on the property as described in Iowa Code section 558.69, and therefore the transaction is exempt from the requirement to submit a groundwater hazard statement."

Please consult your realtor or legal counsel for further advice on this exemption. By law, the owner of the property is responsible for the accuracy of this statement, and the Department provides this information for statutory reference only.

- B. If you checked any box stating "Condition Present" for any of the numbered sections above, continue below. You must complete this form, including providing all required information, and you must submit this form to the county recorder's office with declaration of value.

Information required by statements checked above should be provided here or on separate sheets attached hereto:

well is located 6 to 8' from SW corner of house

I HEREBY DECLARE THAT I HAVE REVIEWED THE INSTRUCTIONS FOR THIS FORM AND THAT THE INFORMATION STATED ABOVE IS TRUE AND CORRECT.

Signature:

Paul T Overman
(Transferor)

Telephone No.: (563) 451-3718

**TIME OF TRANSFER INSPECTION TOT# 7559 ROBB HARTER CERT # 9343****Site Information**Parcel Description: **180010000300**Address: **3327 163rd Street, New Vienna, IA 52065**County: **Delaware****Owner Information**Property is owned by a business: **No**

Business Name:

Owner Name: **Paul & Alicia Overman**

Email Address:

Address: **2008 300th Ave., Earlville, IA 52041**

Phone No:

Site related informationNo Of Bedrooms: **4**Facility Type: **Residential**

Last Occupied:

Permit issued by County: **Yes**All plumbing fixtures enter septic system: **Yes**

Property Information Comments:

Inspection Date: **10/09/2023**Currently Occupied: **Yes**System Installation Date: **08/15/2011**Permit Number: **1985**County contacted for records: **Yes****Primary Treatment****Tank**Tank Name: **Tank**Tank Material: **Concrete**No. of Compartments: **3**Date Pumped: **10/9/2023**Distance To Well (Ft.): **100+**Risers Intact: **Yes**Type: **Septic Tank**Tank Corrosion Type: **Slight**Pump Tank Chamber: **Yes**Meets Setback to Well: **Yes**Is Accessible: **Yes**Effluent Filter Present: **Yes**Tank Size (Gal): **1750**Liquid Level Type: **Normal**Licensed Pumper Name: **Harter**Well Type: **Private**Lid Intact: **Yes**Watertight: **Yes**

Tank/Vault Pumped: **Yes** Inlet Baffle Present: **Yes** Outlet Baffle Present: **Yes** Functioning as Designed: **Yes**

Tank Comments:

General Primary Treatment Comments:

Distribution Type

Distribution Box

Label: **Distribution Box**

Material Type: **Plastic**

Accessible: **Yes**

Box Opened: **Yes**

Baffle Present: **No**

Speed Levelers Present: **Yes**

Watertight: **Yes**

Functioning As Designed: **Yes**

General Distribution System Comments :

Secondary Treatment

Absorption Bed

Distribution Type: **Distribution Box**

Material Type: **Rock and PVC Pipe**

Absorption Bed Width: **20**

Absorption Bed Length: **50**

Total Absorption Area: **1000**

System Hydraulic Loaded: **Yes**

Gallons Loaded: **300**

Meets Setback to Well: **Yes**

Well Type: **Private**

Distance To Well (Ft.): **100+**

Absorption Bed Probed: **Yes**

Saturation or Ponding Present: **No**

Grass Cover Present: **Yes**

System Located on Owner Property: **Yes** Easement Present: **N/A**

Functioning as Designed: **Yes**

Comments:

General Secondary Treatment Comments:

Narrative Report

TOT Inspection Report Overall Narrative Comments: **System in good working condition. Filter needs cleaned yearly. Pump tank every 2-3 years.**



IOWA DEPARTMENT OF NATURAL RESOURCES

GOVERNOR KIM REYNOLDS
LT. GOVERNOR ADAM GREGG

DIRECTOR KAYLA LYON

TIME OF TRANSFER INSPECTION TOT# 7559 ROBB HARTER CERT # 9343


Owner Name: Paul & Alicia Overman


Address: 3327 163rd Street, New Vienna, IA 52065

County: Delaware

Inspection Date: 10/09/2023

Submitted Date: 10/12/2023





42-55571
-91.15010

190-01-00-003 00

pd

1985

DELAWARE COUNTY
BOARD OF SUPERVISORS

(Print or Type)

Permit No.

APPLICATION FOR PERMIT TO INSTALL PRIVATE SEWAGE DISPOSAL SYSTEM

ADDRESS: 3327 163rd St Section 1 Township Bremer
LOCATION: Nwky Sec 1 F-89-N R-3-W

Owner: Gay Willenberg Tenant: _____ Plumber: Bonert

Lot Size: 18/100 Type Commercial: _____ Residential: (No. Bedrooms) 3

Fixtures: Sinks 1 Showers 1 Sinks 3 Automatic Laundry _____ Sump Pump _____

Septic Tank made by Scargis Garbage Grinder _____ Construction Material Concrete Gallons Cap 1750

Percolation Test: 1. _____ 2. _____ 3. _____ 4. _____ Made by: _____

Absorption Field: Total length of laterals 20x50 Bed No. of lateral lines _____

This system is new ☒ Existing _____

I certify that the above information is correct and that all proposed work will be completed in accordance with the Delaware County Regulations.

Date Approved 8-15-11

By Dennis Lyon
INSPECTION

John A. Bonert
APPLICANT'S SIGNATURE

SEAL

Tom Nabu
electrician

SEWAGE DISPOSAL SYSTEM

INFORMATION

PERMIT NO:

1985

PLUMBER:

~~W. Henberg~~
Bonert

FINAL INSPECTION

APPLICANT:

W. Henberg

LOCATION

ADDRESS:

3327-163, ds

PERCOLATION TESTS:

#1

#2

#3

#4

SEPTIC TANK SIZE:

1750

COMPARTMENTS:

3

MANUFACTURER:

Swales

DEPTH:

8'

DISTANCE FROM HOUSE:

35'

WELL:

61'

DISTRIBUTION BOX:

DEPTH:

18"

LEVEL:

400

DISTANCE FROM HOUSE:

104'

WELL:

104'

TRENCH #1 LENGTH:

WIDTH:

DEPTH:

TRENCH #2 LENGTH:

WIDTH:

DEPTH:

TRENCH #3 LENGTH:

WIDTH:

DEPTH:

TRENCH #4 LENGTH:

WIDTH:

DEPTH:

20 x 30'

Bed

In Filtration

on

Rock

APPROVED ☒

REJECT ()

INSPECTED BY:

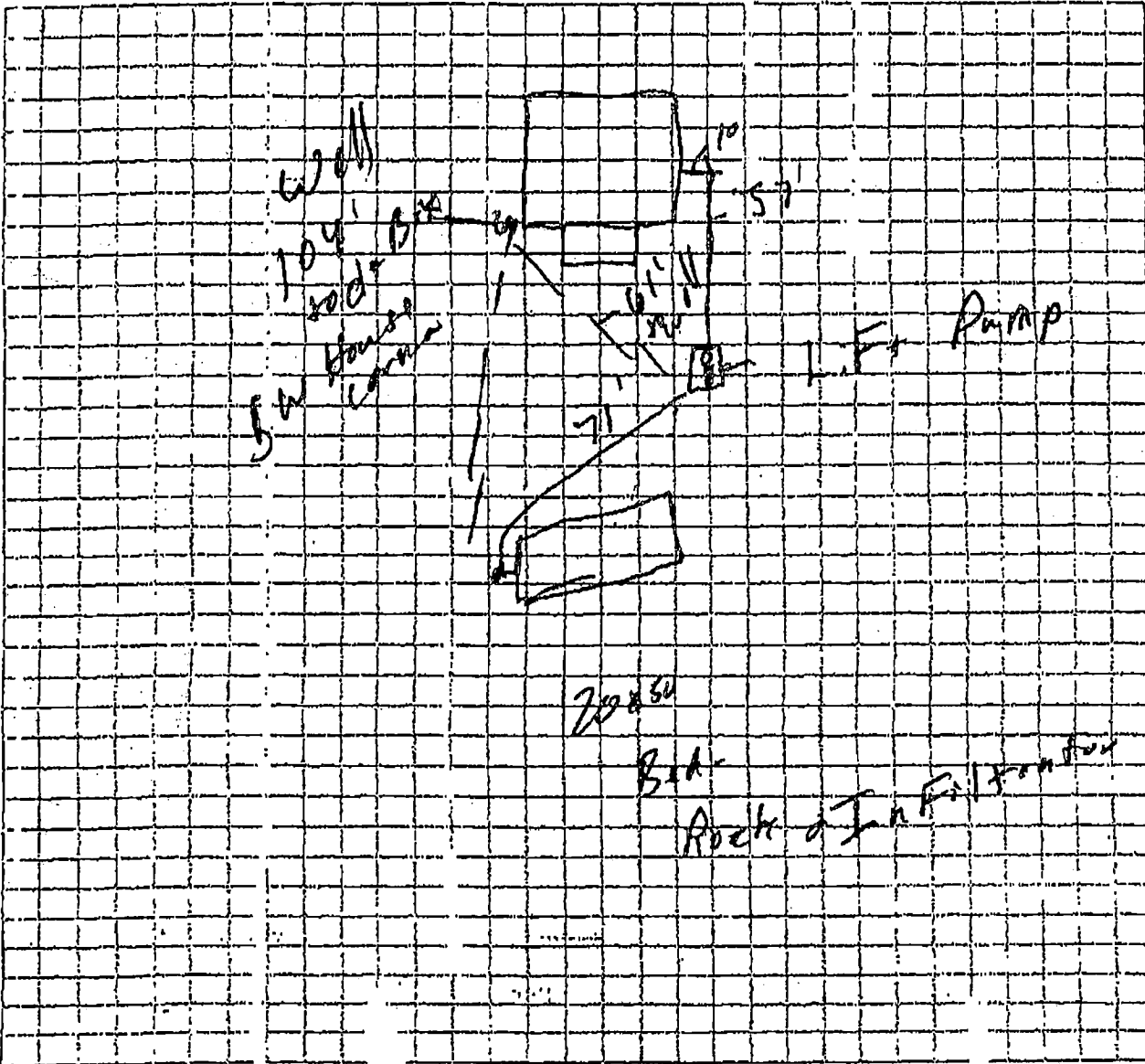
Site Evaluation Map

page 2 of 2

Designer

Binert

List any construction issues:



Mapping Checklist

Map scale:

indicate north

show slope

% direction

Locate

- ☐ lot dimensions/property lines
- ☐ dwellings and other improvements
- ☐ existing and/or proposed systems
- ☐ replacement area
- ☐ unsuitable area(s)
- ☐ public water supply wells
- ☐ pumping access
- ☐ inner wellhead zone

easements

- ☐ phone
- ☐ electric
- ☐ gas
- ☐ elevations
- ☐ borings
- ☐ benchmark
- ☐ perc tests
- ☐ horiz&vert reference pts

setbacks

- ☐ building
- ☐ all water walls within 100ft
- ☐ pressure pipe
- ☐ water suction pipe
- ☐ streams, lakes, rivers
- ☐ floodway and fringe

