

Recorded: 7/13/2023 at 2:42:14.0 PM
County Recording Fee: \$22.00
Iowa E-Filing Fee: \$3.00
Combined Fee: \$25.00
Revenue Tax:
Delaware County, Iowa
Daneen Schindler RECORDER
BK: 2023 PG: 1611

Return to and Prepared by Mark Holm, Right of Way Bureau, Iowa Department of Transportation,
800 Lincoln Way, Ames, IA 50010, 515-233-7867

Form 634010 (07-16)



Right of Way Bureau, 800 Lincoln Way, Ames, Iowa 50010

Toll-Free: 866-282-5809
FAX: 515-239-1247
www.iowadot.gov/rightofway

TEMPORARY EASEMENT PURCHASE AGREEMENT

Parcel Number: 62 County: Delaware
Project Number: NHSN-013-2(43)-2R-28 Route Number: 013
Seller: Michael J. Gaul and Eden C. Gaul, husband and wife

THIS AGREEMENT entered into this 3rd day of July, 2023
by and between, Seller and the Iowa Department of Transportation, acting for the State of Iowa, Buyer.

1. Seller grants to the Buyer a temporary easement upon Seller's real estate, hereinafter referred to as the premises, situated in parts of the following: SE 1/4 of the NE 1/4 of Section 6, T90N, R5W of the 5th P.M., Delaware County, Iowa, and more particularly described on page 4, for the purpose of constructing an entrance and shown on the project plans for said highway improvement. The premises also includes all estates, rights, title and interests, including all easements, and all advertising devices and the right to erect such devices as are located thereon, and the following buildings, improvement and other property: All land, trees, shrubs, landscaping and surfacing attached to the premises sought and described herein.

Seller consents to any change of grade of the highway and accepts payment under this agreement for any and all damages arising from a change. The Seller acknowledges full settlement and payment from the Buyer for all claims per the terms of this agreement and discharges the Buyer from liability because of this agreement and construction of this public improvement project.

2. The Buyer agrees to pay to the Seller the total lump-sum payment of \$100.00 on or before 60 days after Buyer approval. Seller agrees to grant possession of the premises upon payment. The Buyer may include mortgagees, lien holders, encumbrances, and taxing authorities as payees on agreement payment warrants.
3. The Seller warrants that there are no tenants on the premises holding under lease, except (none).
4. It is agreed that the right of temporary easement granted by this agreement shall terminate upon the completion of the highway project.
5. This agreement shall apply to and bind the legal successors in interest of the Seller. The Seller agrees to warrant good and sufficient title. The names and addresses of any lien holders are none.
6. If this agreement is recorded, in addition to the total lump-sum payment amount, the Buyer agrees to pay \$150.00 for the cost of adding title documents required by this transaction to the Seller's abstract of title. The Seller agrees to obtain court approval of this agreement, if requested by the Buyer, if title to the premises becomes an asset of any estate, trust, conservatorship or guardianship. The Buyer agrees to pay court approval and all other costs necessary to transfer the premises to the Buyer, with the exception of attorney fees. Claims for transfer costs shall be paid in amounts supported by paid receipts or signed invoices.

7. Buyer agrees that any agricultural drain tiles located within the premises that are damaged or require relocation by highway construction, shall be repaired or relocated at no expense to the Seller. Where the Buyer specifically agrees to construct and maintain fence, the fence shall be constructed and maintained for vehicle access-control purposes only at no expense to the Seller. The Buyer shall have the right of entry upon the Seller's remaining property along the right-of-way line, if necessary, for the purpose of connecting the drain tile and constructing and maintaining the fence. The Seller may pasture against the fence at his/her own risk. The Buyer will not be liable for fencing private property or maintaining the same to restrain livestock.
8. If Seller holds title to the premises in joint tenancy with full rights of survivorship and not as tenants in common at the time of this agreement, Buyer will pay any remaining proceeds to the survivor of that joint tenancy and will accept title solely from that survivor, provided the joint tenancy has not been destroyed by operation of law or acts of Seller.
9. This written agreement constitutes the entire agreement between Buyer and Seller and there is no agreement to do or not to do any act or deed except as specifically provided for herein.
10. The Seller states and warrants that, to the best of the Seller's knowledge, there is no burial site, well, solid waste disposal site, private sewage disposal systems, hazardous substance or underground storage tank on the premises, except (none).
11. Buyer hereby gives notice of Seller's five-year right to renegotiate construction or maintenance damages not apparent at the time of the signing of this agreement as required by the Code of Iowa, Section 6B.52.
12. Buyer agrees to construct a type "C" entrance at Sta. 1513+00 on the left side.

It is understood and agreed all other entrances within the construction limits not listed or allowed in this agreement will be eliminated.

Seller's signature and claimant's certification: Upon due approval and execution by the Buyer, the undersigned sellers/claimants certify the total lump-sum payment amount shown here is just and unpaid.

By: X *Michael J. Gaul*
 Michael J. Gaul
 1027 State Highway 13
 Strawberry Point, IA 52076

By: X *Eden C. Gaul*
 Eden C. Gaul

This section to be completed by a Notary Public.

<p>SELLER'S ACKNOWLEDGEMENT</p> <p>STATE OF <u>Iowa</u> }</p> <p>COUNTY OF <u>Delaware</u> } ss:</p> <p>On this <u>5th</u> day of <u>June</u> A.D. <u>2023</u></p> <p>before me, the undersigned, a notary public in and for said state, personally appeared <u>Michael J. Gaul and Eden C. Gaul</u></p> <p><input type="checkbox"/> to me personally known; or</p> <p><input checked="" type="checkbox"/> proved to me on the basis of satisfactory evidence to be the person (s) whose name(s) is/are subscribed to the within instrument and acknowledged to me that he/she/they executed the same in his/her/their authorized capacity(ies), and that by his/her/their signature(s) on the instrument the person(s), or the entity upon behalf of which the person(s) acted, executed the instrument.</p> <p><u><i>Zach D. Engstrom</i></u> (Sign in ink) <u>Zach D. Engstrom</u> (Print/type name)</p> <p>Notary Public in and for the State of <u>Iowa</u> My commission expires <u>August 10, 2024</u> (NOTARIAL SEAL)</p>	<p>CAPACITY CLAIMED BY SIGNER:</p> <p><input checked="" type="checkbox"/> INDIVIDUAL</p> <p><input type="checkbox"/> CORPORATE Title(s) of Corporate Officer(s): _____</p> <p><input type="checkbox"/> Corporate Seal is affixed</p> <p><input type="checkbox"/> No Corporate Seal procured</p> <p><input type="checkbox"/> Limited Partnership</p> <p><input type="checkbox"/> General Partnership</p> <p><input type="checkbox"/> ATTORNEY-IN-FACT</p> <p><input type="checkbox"/> EXECUTOR(s) or TRUSTEE(s)</p> <p><input type="checkbox"/> GUARDIAN(s) or CONSERVATOR(s)</p> <p><input type="checkbox"/> Other: _____</p> <p>SIGNER IS REPRESENTING: List name(s) of entity(ies) or person(s)</p>
----------------------------------------------------------------------------------------------------------------------------------------------------------------------------------------------------------------------------------------------------------------------------------------------------------------------------------------------------------------------------------------------------------------------------------------------------------------------------------------------------------------------------------------------------------------------------------------------------------------------------------------------------------------------------------------------------------------------------------------------------------------------------------------------------------------------------------------------------------------------------------------------------------------------------------------------------------------------------------------------------------------------------------------------------------------------------	---------------------------------------------------------------------------------------------------------------------------------------------------------------------------------------------------------------------------------------------------------------------------------------------------------------------------------------------------------------------------------------------------------------------------------------------------------------------------------------------------------------------------------------------------------------------------------------------------------------------------------------------------------------------------------------------------------------------------------------



BUYER'S APPROVAL

Recommended by (Sign in ink): X *Scott Henning* (Date) 6/6/2023
 Project Agent
 (Printed Name): Scott Henning


Approved by (Sign in ink): X *Mike Jackson* (Date) JUL 03 2023
 Right of Way Director
 (Printed Name): for Brad Hofer Mike Jackson

BUYER'S ACKNOWLEDGEMENT

STATE OF IOWA }

COUNTY OF STORY } ss:

On this 3rd day of July 2023, before me, the undersigned, Mike Jackson personally appeared for ROW Director, Brad Hofer known to me to be a Right of Way Director of the Buyer and who did say that the instrument was signed on behalf of the Buyer by its authority duly recorded in its minutes, and said right of way director acknowledged the execution of the instrument, whose signature appears hereon, to be the voluntary act and deed of the Buyer, and by it voluntarily executed.



(NOTARIAL SEAL)

Valerie E. Goethals
 Notary Public in and for the State of Iowa

IOWA DEPARTMENT OF TRANSPORTATION
 RIGHT OF WAY BUREAU
 PLOT PLAN


PARCEL NO.: 62


OWNER: Michael J & Eden C Gaul


SECTION: 6 T 90 N-R 5 W.

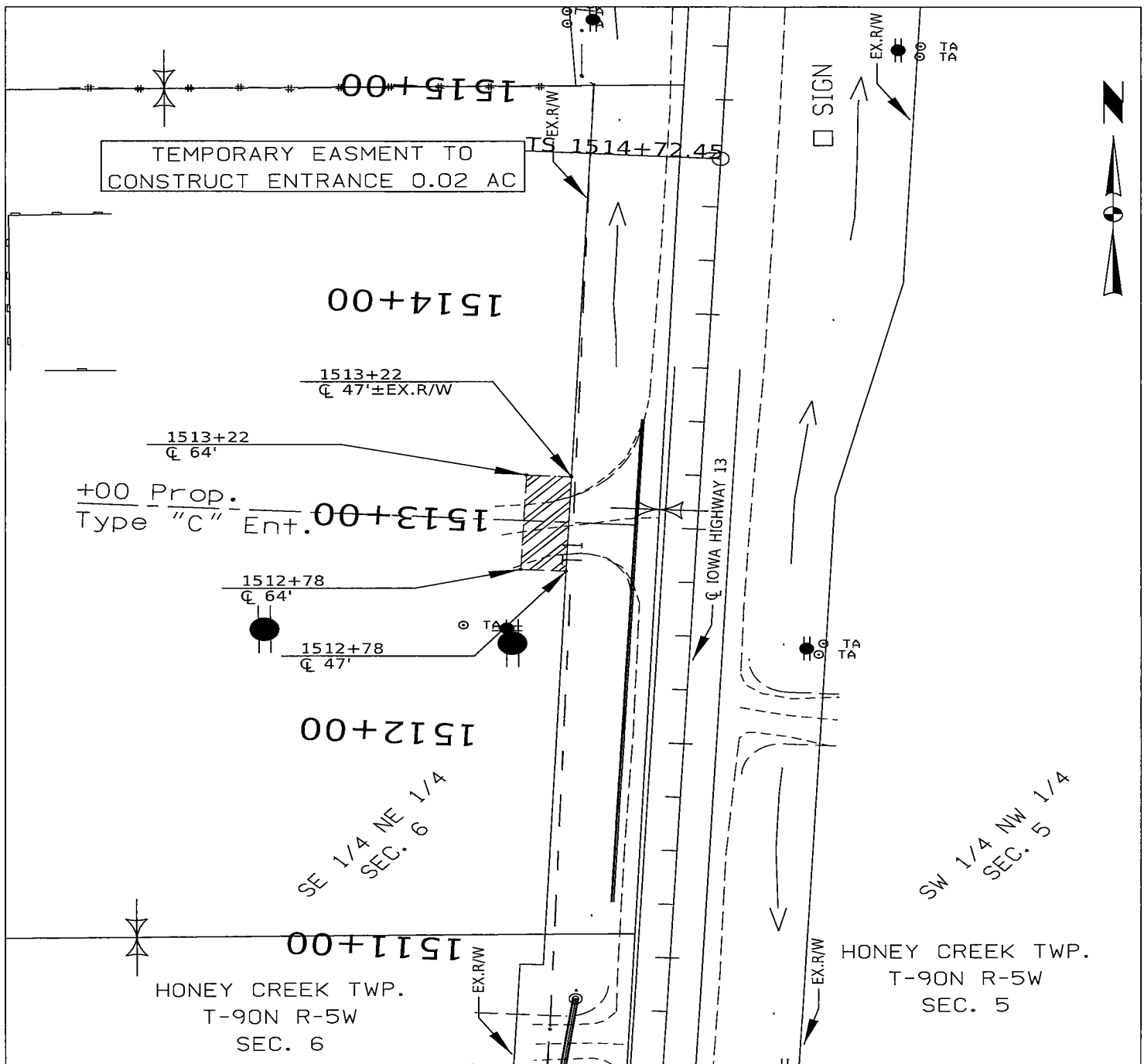
SCALE: 1" = 50'

LEGEND

W.D. OR EASEMENT LINE: 

ACCESS LOCATION POINT: 

PROPERTY LINE: 



COUNTY: DELAWARE

PROJECT NO.: NHSN-013-2(43)--2R-28