



Book 2022 Page 1927

Document 2022 1927 Type 06 007 Pages 1
Date 6/23/2022 Time 1:16:41PM
Rec Amt \$7.00

Daneen Schindler, RECORDER/REGISTRAR
DELAWARE COUNTY IOWA

PREPARED BY: RANDALL L. RATTENBORG 105 WEST MAIN STREET MANCHESTER, IA 52057, 563-927-2434

UNITED STATES PUBLIC LAND SURVEY CORNER CERTIFICATE

Land Survey Monuments situated in Section 3 , Township 90 North, Range 5 West of the Fifth Principal Meridian,
Delaware County, Iowa.

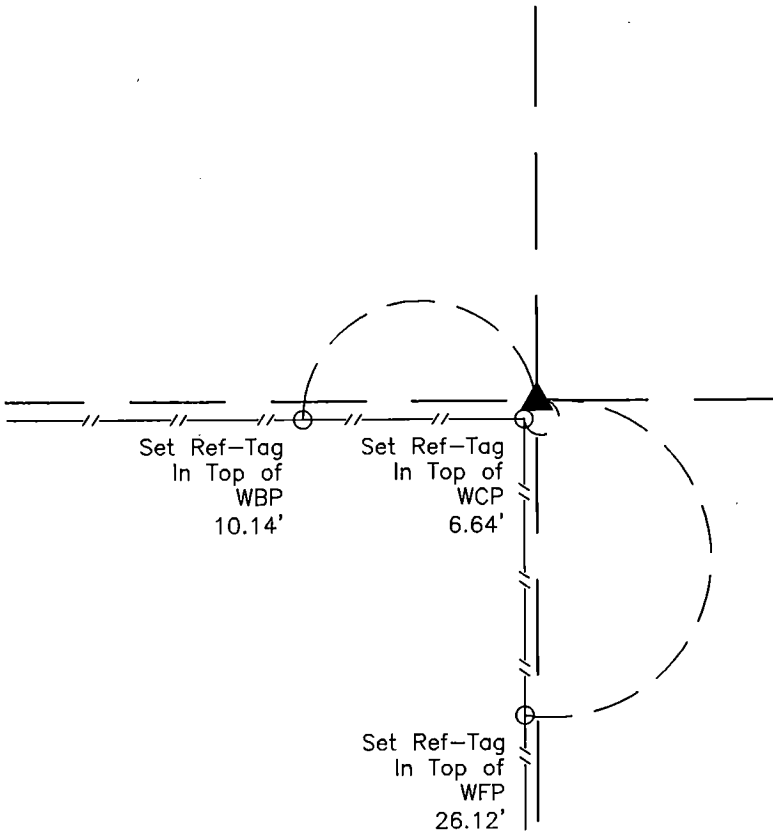
Previously recorded in County Recorder's Office in None

(book, page, document number, etc.)

NE Cor. SW 1/4-NE 1/4, Found 1/2"Ø rebar with no cap. Reason for certificate is no tie of record was found.

PLAN VIEW

(Show a minimum of three reference ties to durable physical objects, relevant monuments and physical conditions that will enable recovery of the corner.)



SECTION 3, T 90 N, R 5 W


NE Cor. SW 1/4-NE 1/4,
Found 1/2"Ø rebar with no cap


TIES ARE TO PLAT
IN SECTION 3, T 90 N, R 5 W

BURRINGTON GROUP, INC. PROJECT NO. 22-069

I HEREBY CERTIFY THAT THIS LAND SURVEYING DOCUMENT
WAS PREPARED AND THE RELATED SURVEY WORK WAS
PERFORMED BY ME OR UNDER MY DIRECT PERSONAL
SUPERVISION AND THAT I AM A DULY LICENSED PROFESSIONAL
LAND SURVEYOR UNDER THE LAWS OF THE STATE OF IOWA.

SEAL COVERS THIS SHEET ONLY


Randall L. Rattenborg, P.L.S. License #17939 Date 6/17/2022
My license renewal date is December 31, 2023
List Corners to be Indexed: Section 3 Township T 90 N Range R 5 W
NE Cor. SW-NE



BURRINGTON GROUP, INC.
Civil Engineering | Land Surveying
105 W. Main Street Manchester, Iowa 52057